

EXHIBIT NO. <u>12</u>
Metropolitan

Central Federal Milk Order No. 32

Compilation of
Selected Statistical Data
As Requested By:

Evan Kinser

Prepared For:
Public Hearing Docket No. AO-313-A48; DA-04-06
Kansas City, Missouri
December 6, 2004

Prepared By:
Federal Milk Market Administrator Office
10801 Renner Boulevard
Lenexa, Kansas 66219
913-495-9300
www.fmmacentral.com



November 30, 2004

VIA E-MAIL
VIA U.S. POSTAL MAIL

Dr. Donald R. Nicholson
Market Administrator
Central Milk Marketing Area
Federal Order No. 32
P.O. Box 14650
Shawnee Mission, KS 66285-4650

RE: FMMO #32 Hearing Request for Information

Dear Dr. Nicholson:

I am writing to request information for our preparation for the hearing that has been announced to begin December 6th. As we are preparing our position and testimony for the hearing we will need some data from you to support our position. We would like your staff to prepare the following:

- 1) A table for May and November of 2000 - 2004 showing by county the pounds of milk pooled, the pounds of milk delivered to a distributing plant, the pounds of milk delivered to a pool supply plant, the pounds of milk delivered to a non-pool plant.
- 2) Using the pounds delivered to a pool supply plant in #1 the pound that then delivered to a pool distributing plant.
- 3) Using the same geographical definition as DFA et al. #13 develop a table showing the total pounds delivered to distributing plants, the pounds direct from farms and the pounds from pool supply plants (May and Nov 2000 - 2004).

Thank you in advance for your work to prepare this for us. To the degree it is helpful to you, we would be glad to receive this information electronically. If you have any questions relating to this please don't hesitate to contact me at 214-721-1158, or via email at evan_kinser@DeanFoods.com.

Thank you,

Evan Kinser
Manager, Dairy Risk Management and Commodity Procurement

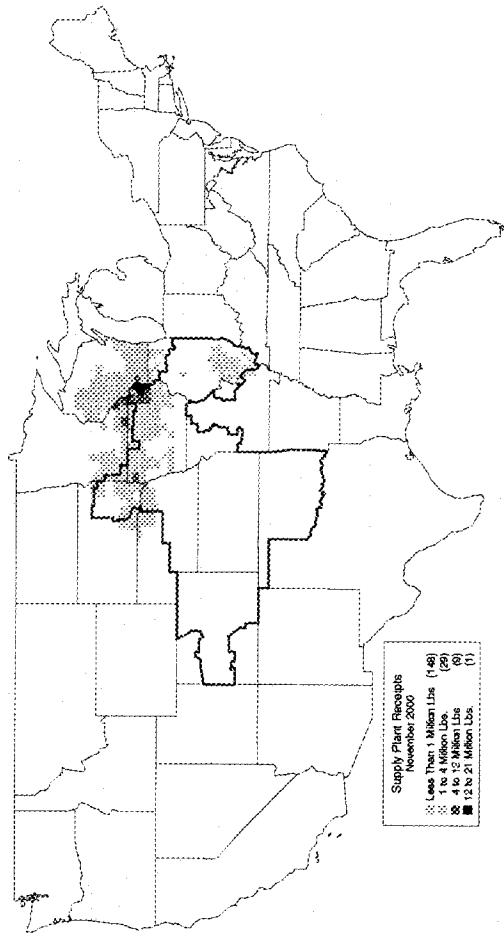
cc. Mr. Bill Curley
Mr. Ernest Yates
Mr. Charles English

Producer Milk Received At Central FO Distributing & Supply Plants

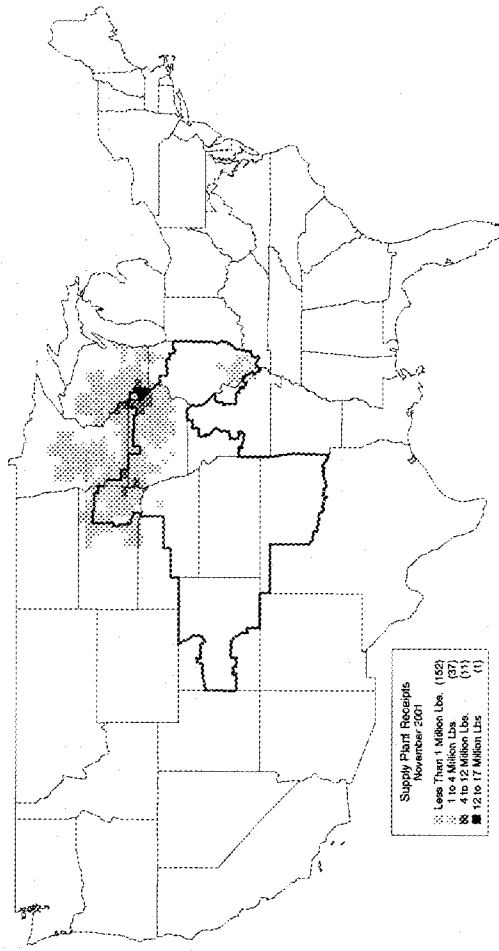
	November 2000	November 2001	November 2002	November 2003
Area 1	97,340,158	96,715,344	93,222,217	93,837,198
Area 2	188,114,943	187,738,545	194,385,074	154,995,421
Area 3	109,037,488	101,097,843	115,032,368	119,370,415
Area 4	<u>86,020,577</u>	<u>80,413,243</u>	<u>79,074,057</u>	<u>79,006,617</u>
Total Distributing	480,513,166	465,964,975	481,713,716	447,209,651
<u>Total Supply</u>	<u>183,309,436</u>	<u>211,281,802</u>	<u>166,181,689</u>	<u>66,975,126</u>
Total Producer Receipts	663,822,602	677,246,777	647,895,405	514,184,777

	May 2001	May 2002	May 2003	May 2004
Area 1	95,212,340	93,449,162	93,102,388	91,318,282
Area 2	190,989,835	194,121,571	192,304,085	146,604,114
Area 3	114,840,036	115,036,020	123,750,960	125,990,015
Area 4	<u>74,076,889</u>	<u>79,625,955</u>	<u>74,227,966</u>	<u>70,845,527</u>
Total Distributing	475,119,100	482,232,708	483,385,399	434,757,938
<u>Total Supply</u>	<u>158,772,466</u>	<u>194,424,581</u>	<u>90,481,858</u>	<u>55,850,304</u>
Total Producer Receipts	633,891,566	676,657,289	573,867,257	490,608,242

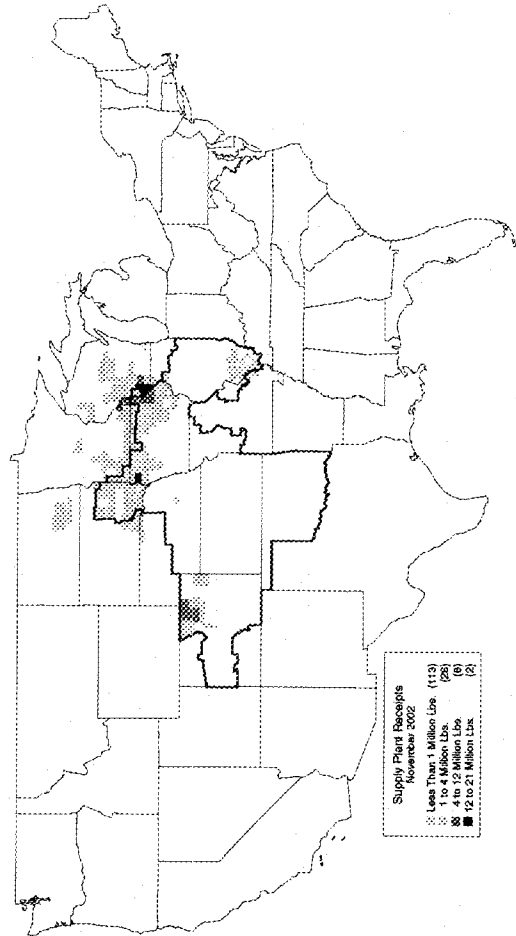
Producer Milk Received At Central FO Supply Plants - November: 2000 - 2003



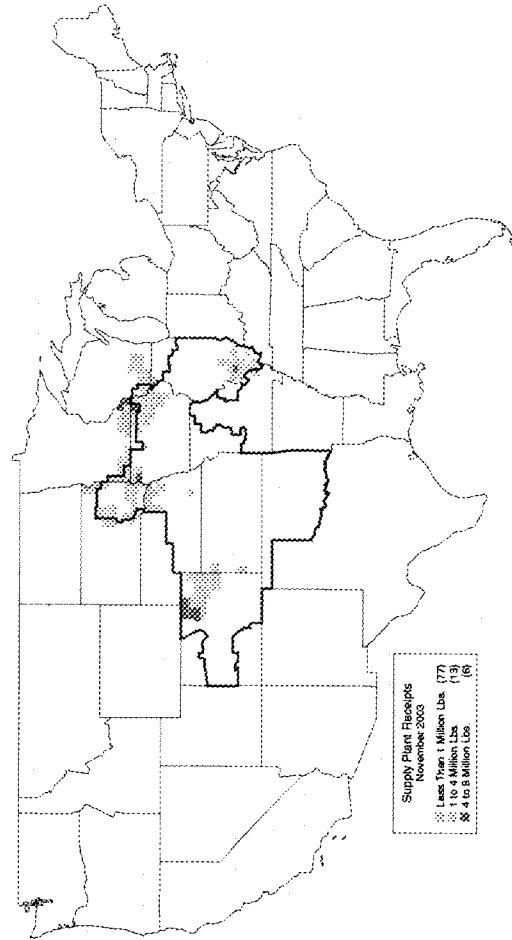
November 2000
183,309,436 lbs



November 2001
211,281,802 lbs

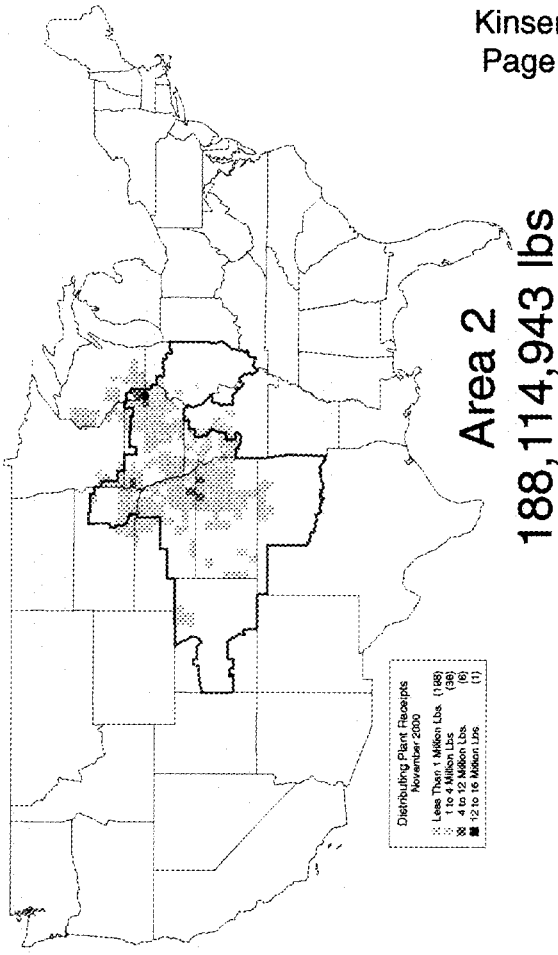
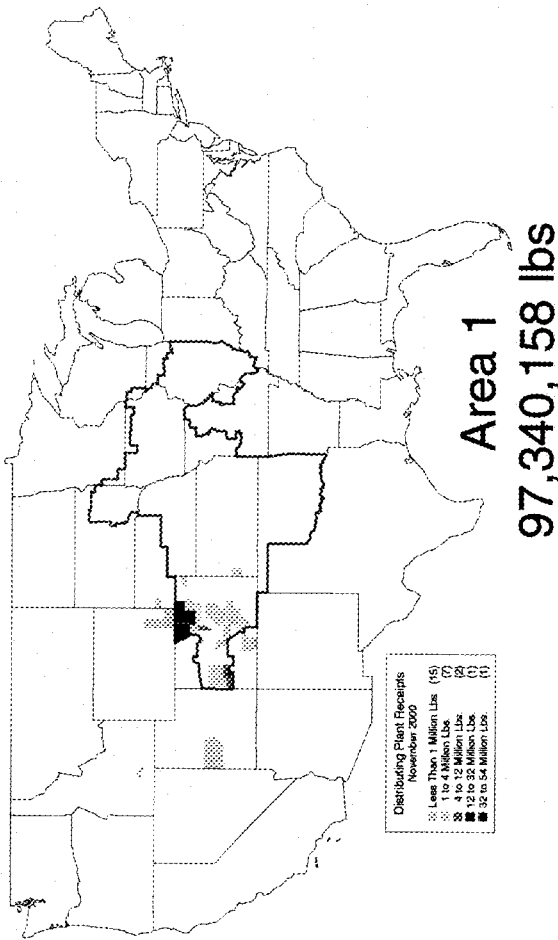


November 2002
166,181,689 lbs

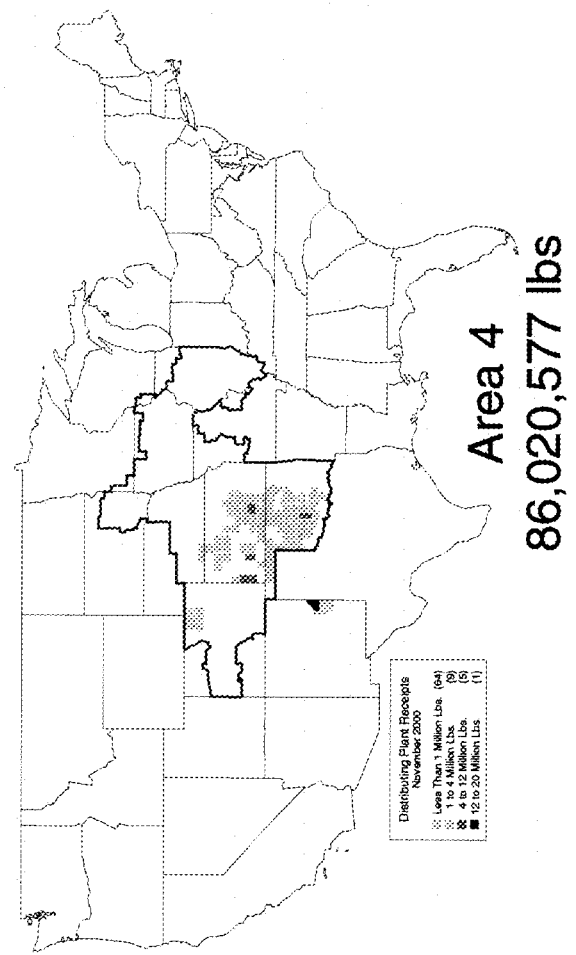
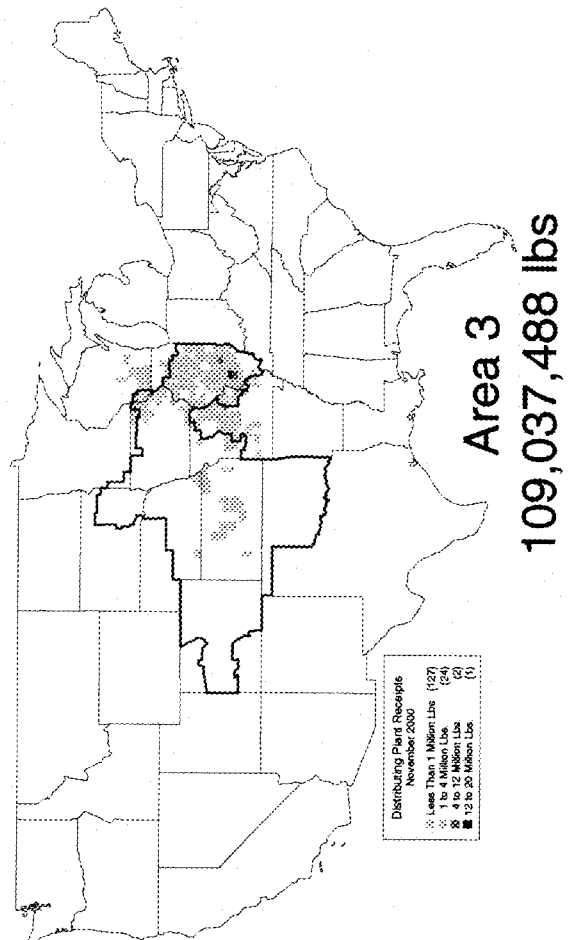


November 2003
66,975,126 lbs

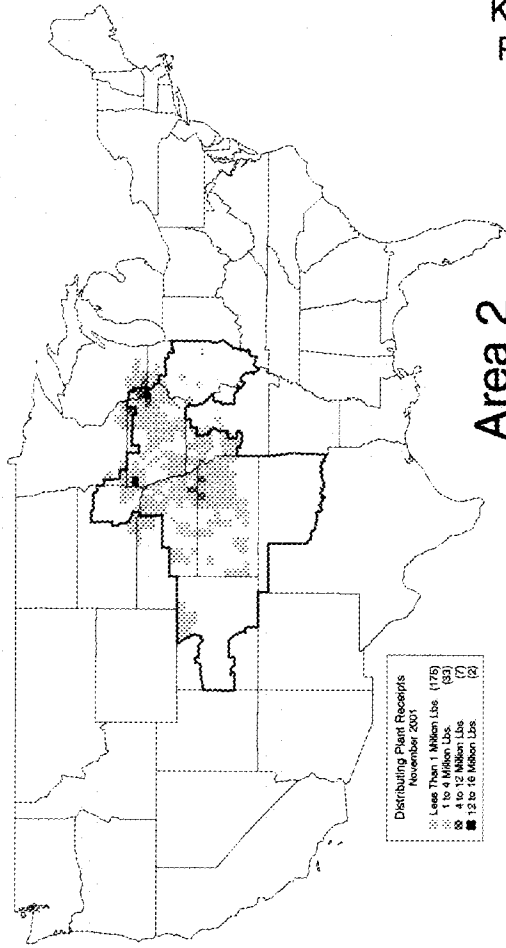
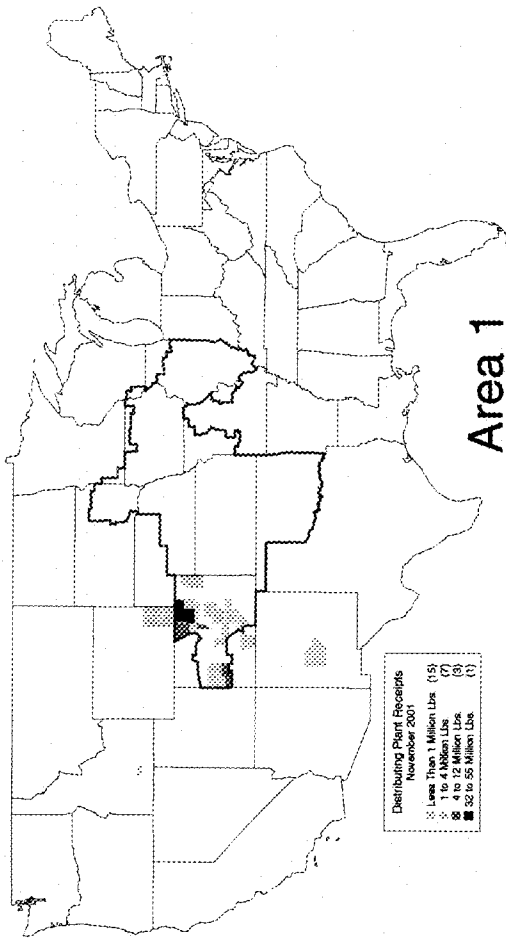
Producer Milk Received At Central FO Distributing Plants - November 2000



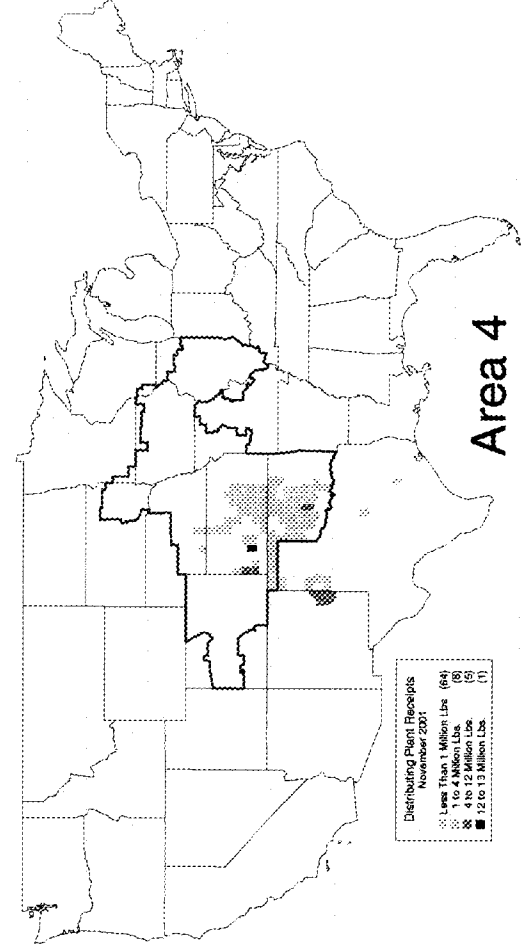
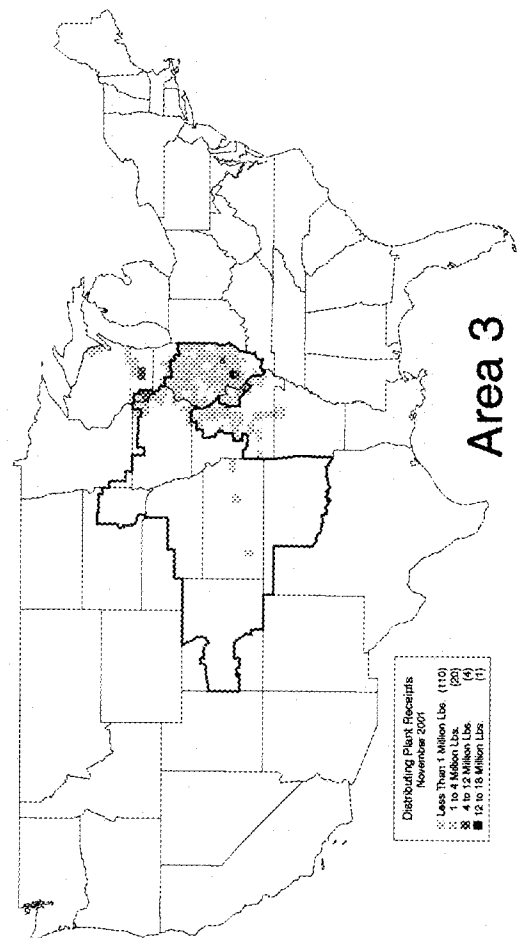
Total Producer Receipts At Distributing Plants
480,513,166 lbs



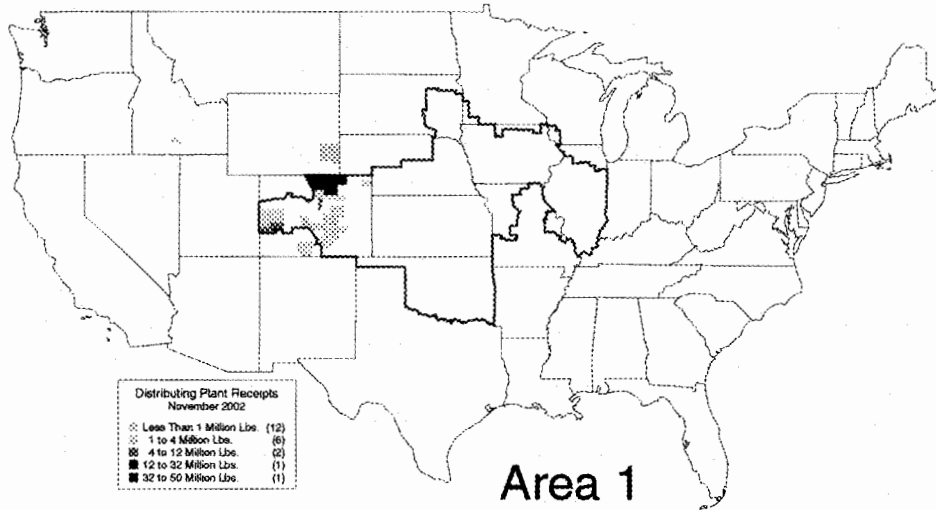
Producer Milk Received At Central FO Distributing Plants - November 2001



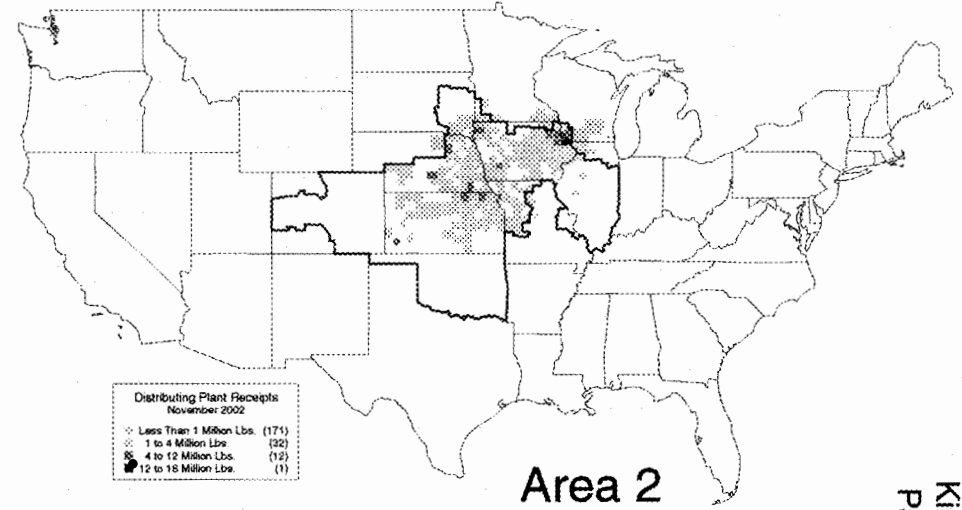
Total Producer Receipts At Distributing Plants 465,964,975 lbs



Producer Milk Received At Central FO Distributing Plants - November 2002

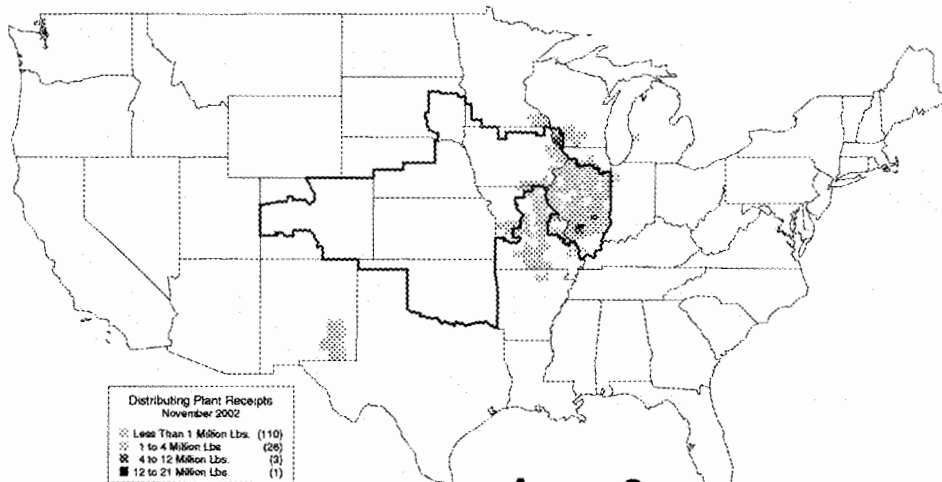


Area 1
93,222,217 lbs

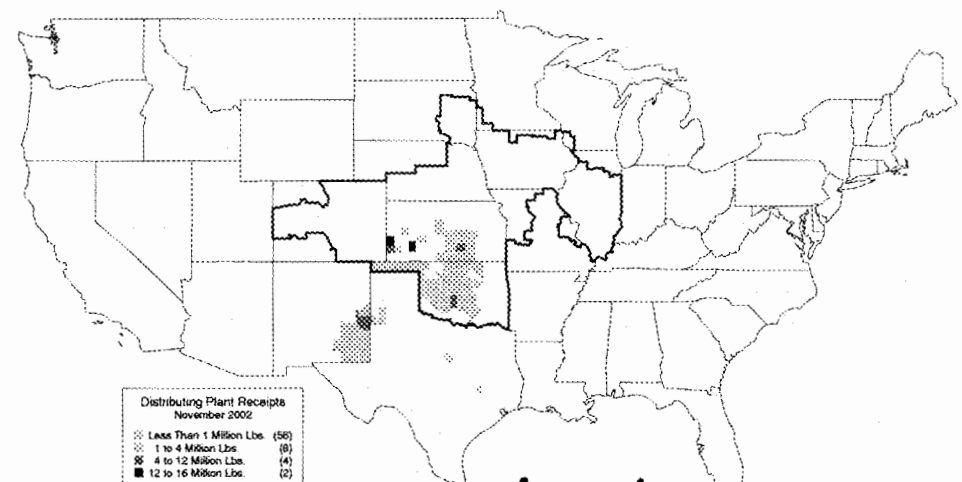


Area 2
194,385,074 lbs

Total Producer Receipts At Distributing Plants
481,713,716 lbs

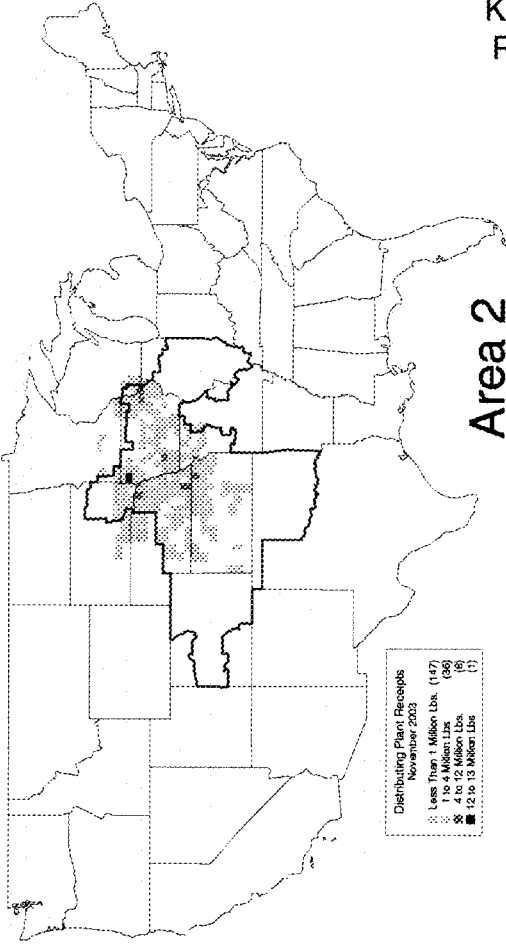
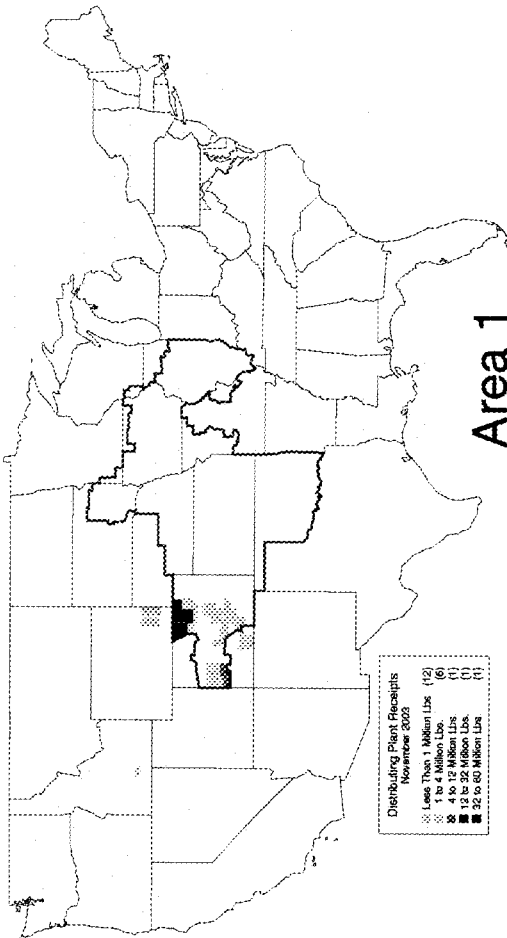


Area 3
115,032,368 lbs

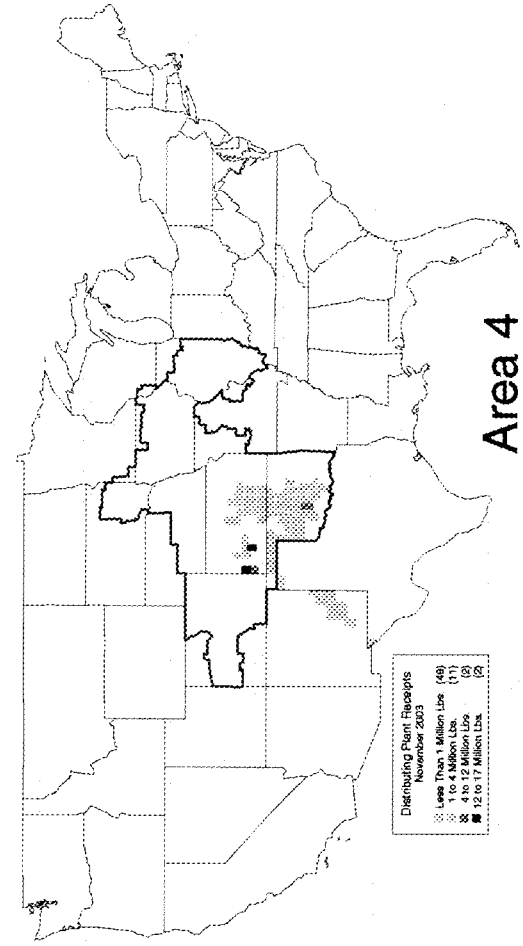
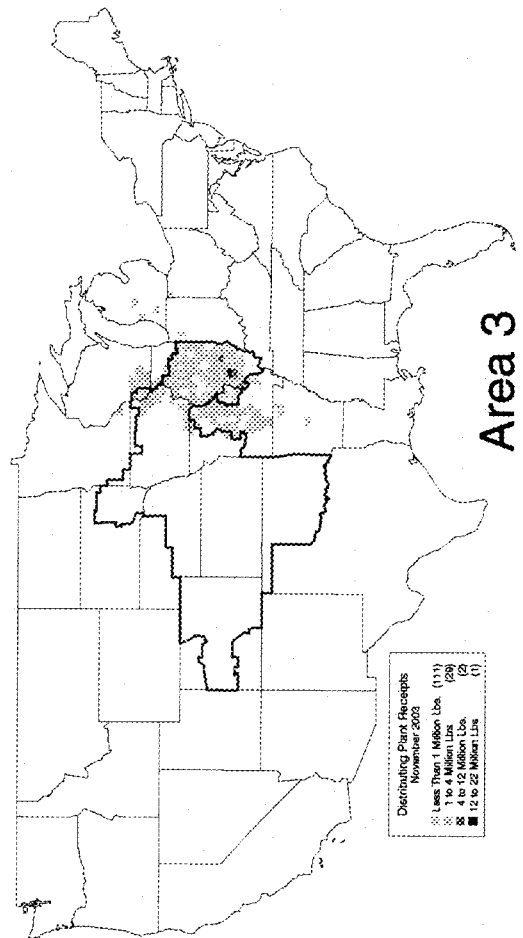


Area 4
79,074,057 lbs

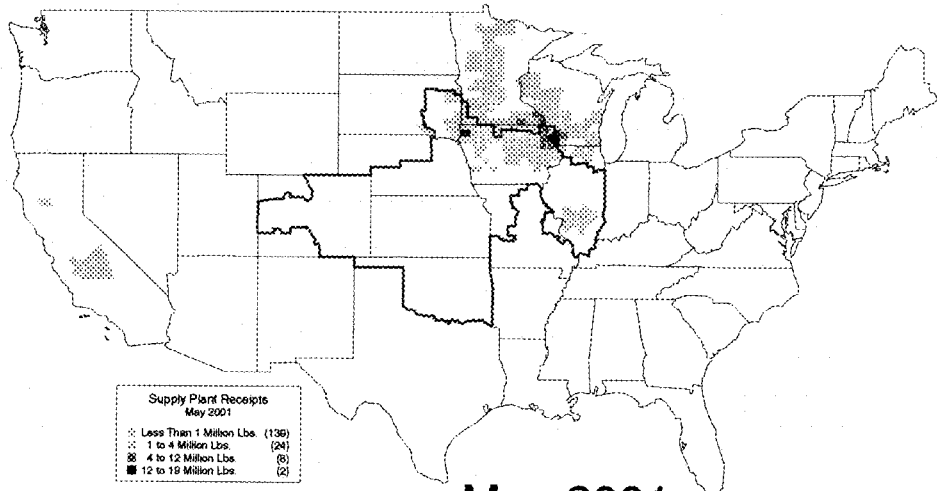
Producer Milk Received At Central FO Distributing Plants - November 2003



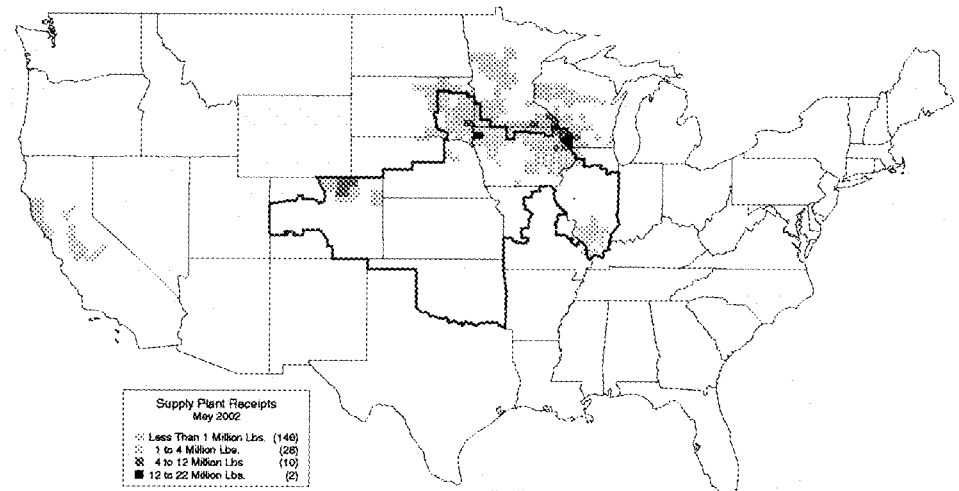
Total Producer Receipts At Distributing Plants 447,209,651 lbs



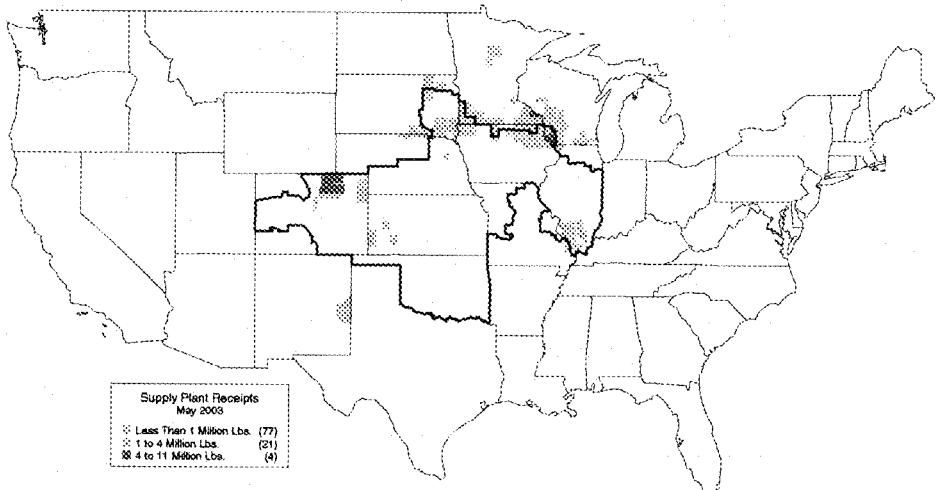
Producer Milk Received At Central FO Supply Plants - May: 2001 - 2004



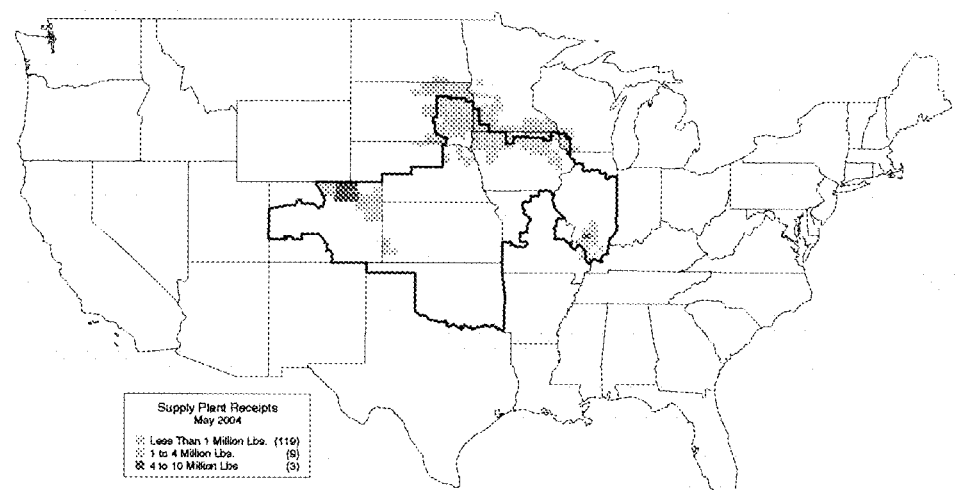
May 2001
158,772,466 lbs



May 2002
194,424,581 lbs

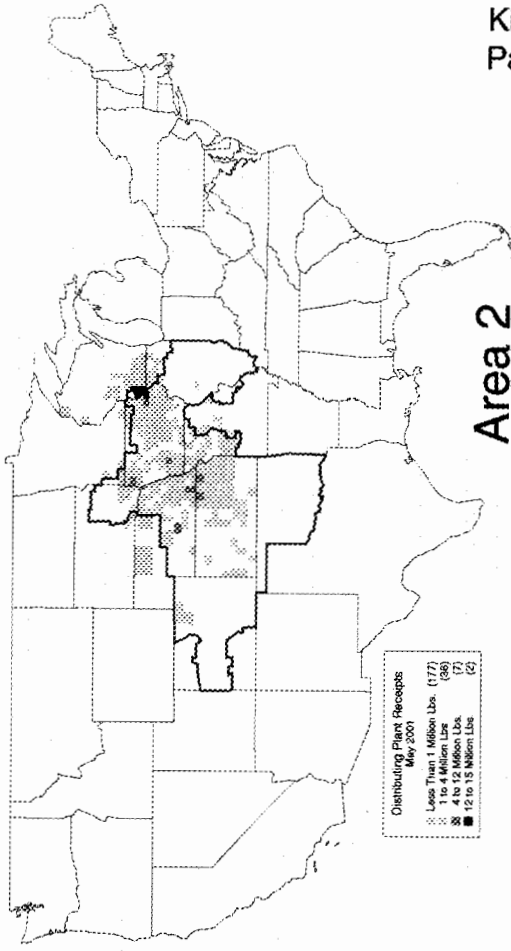
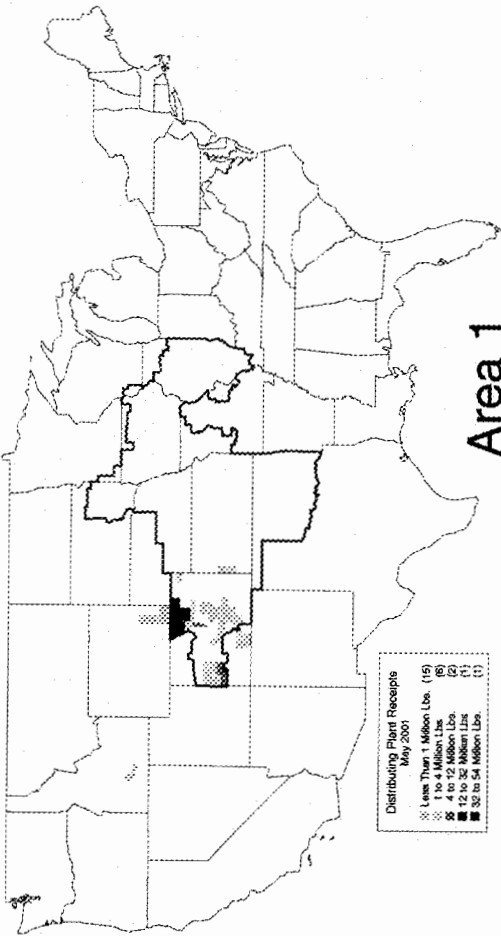


May 2003
90,481,858 lbs

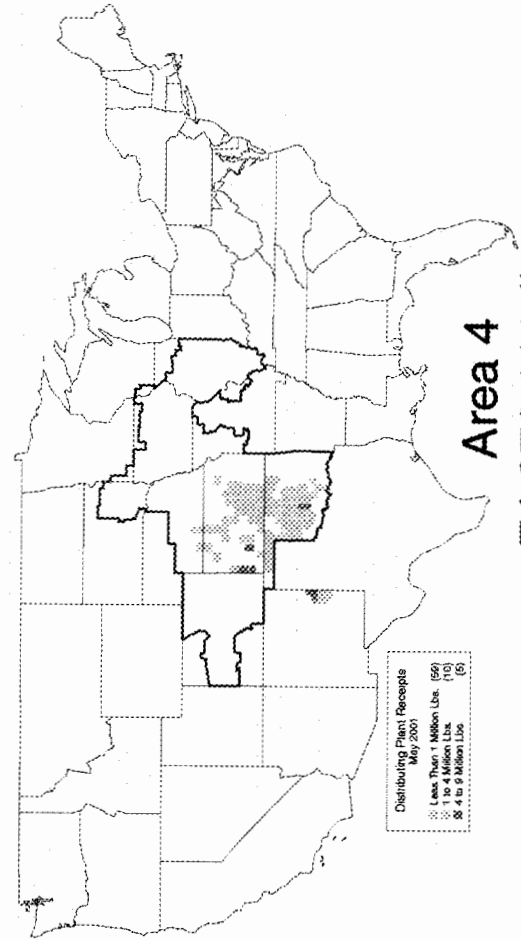
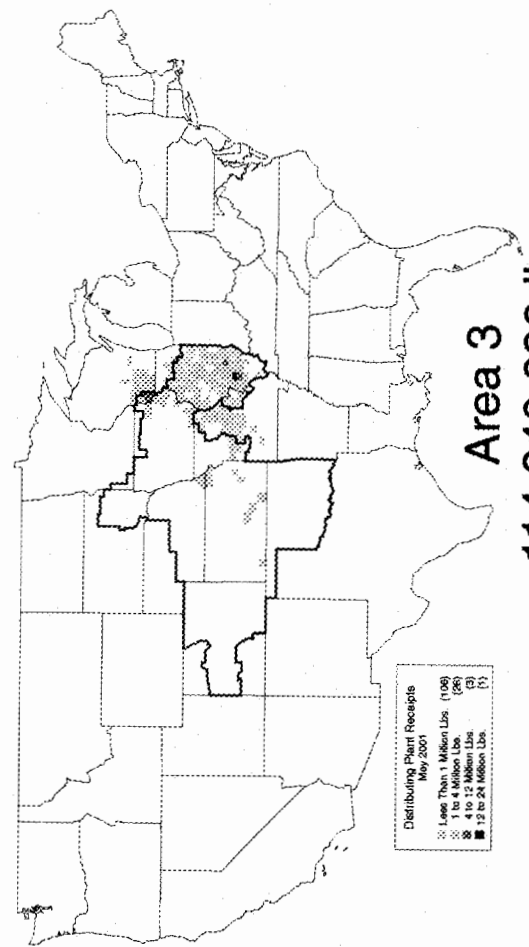


May 2004
55,850,304 lbs

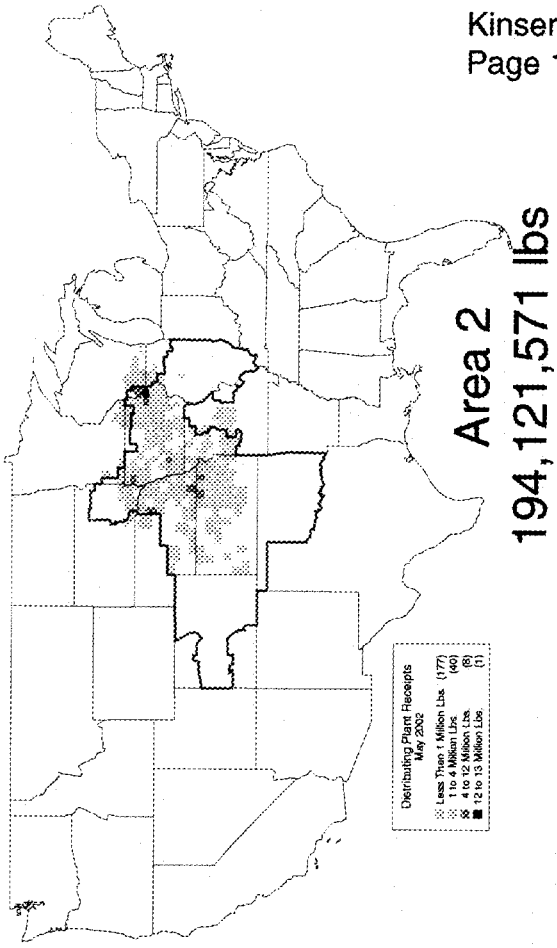
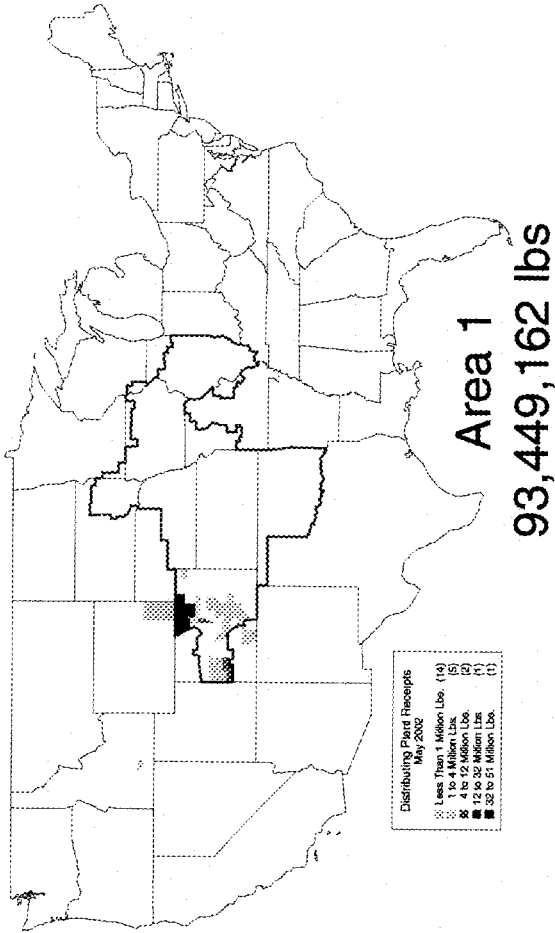
Producer Milk Received At Central FO Distributing Plants - May 2001



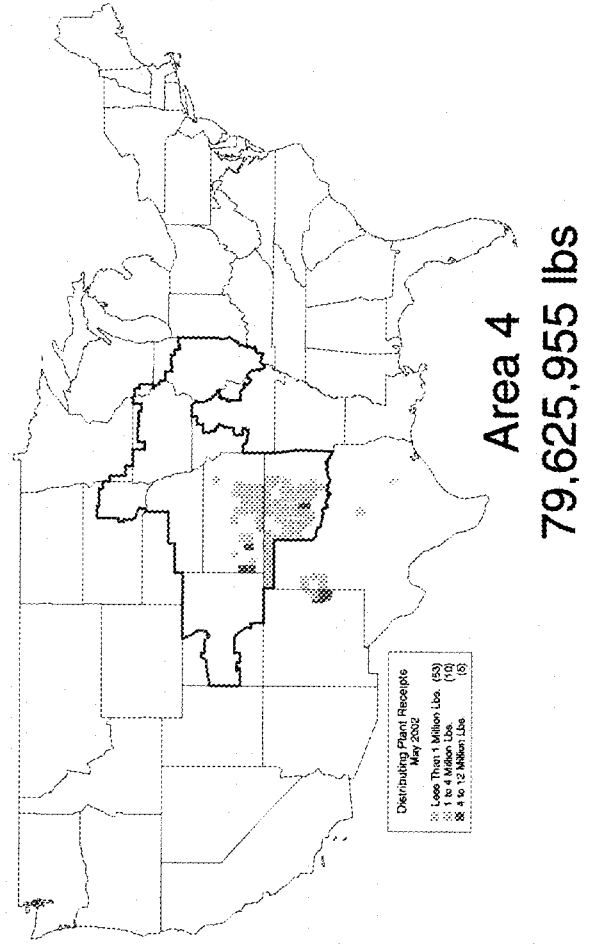
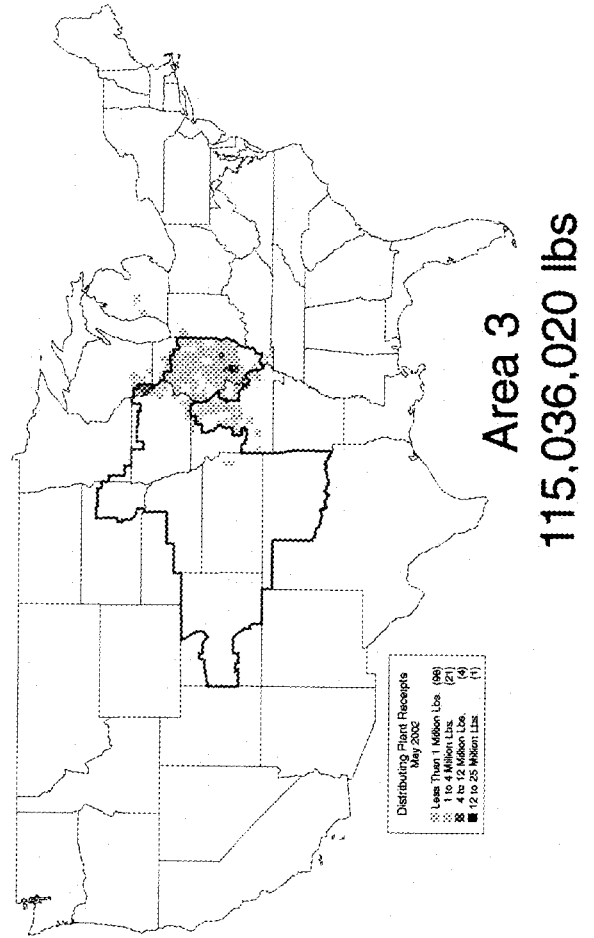
Total Producer Receipts At Distributing Plants
475,119,100 lbs



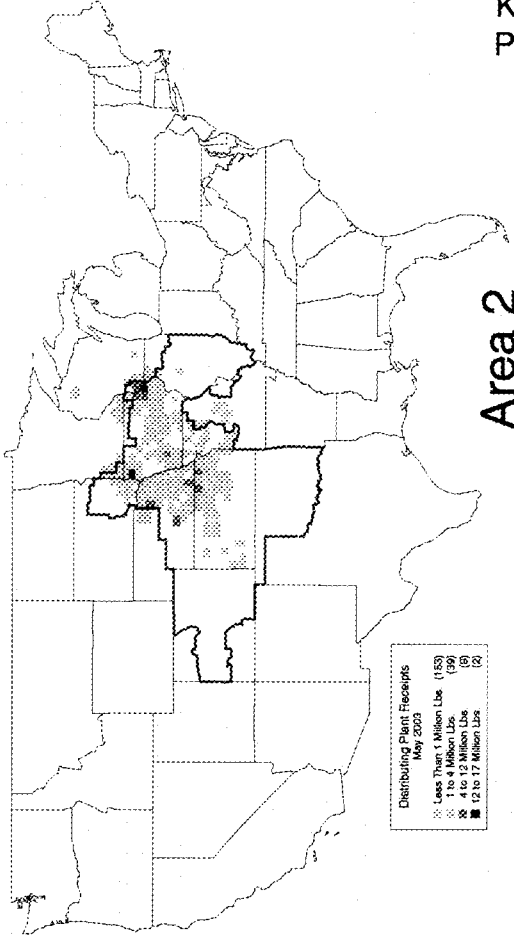
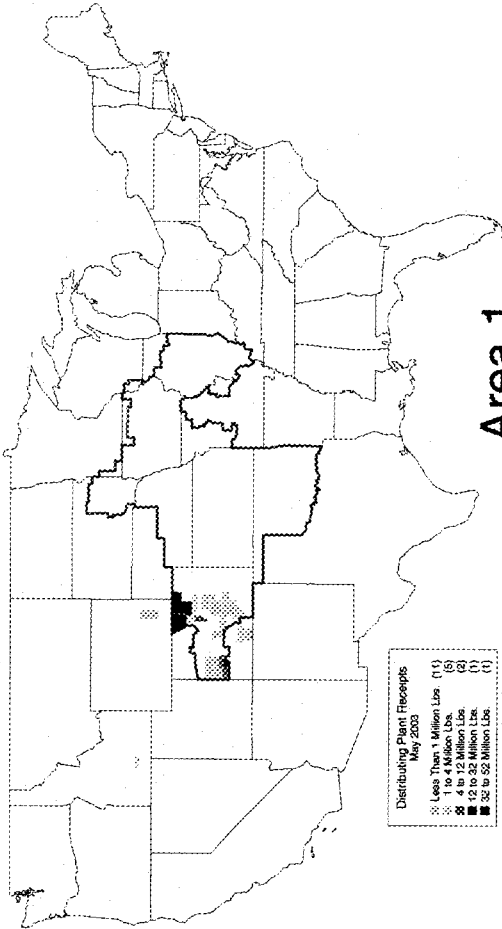
Producer Milk Received At Central FO Distributing Plants - May 2002



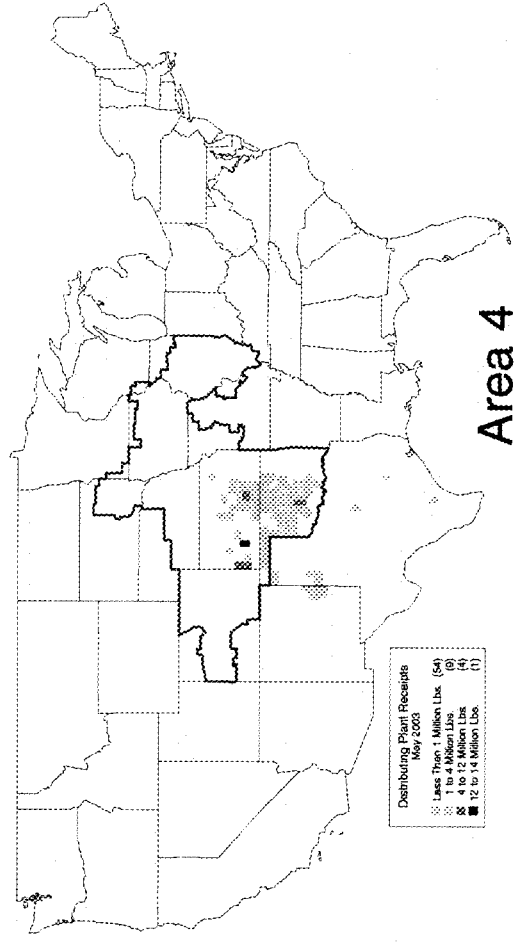
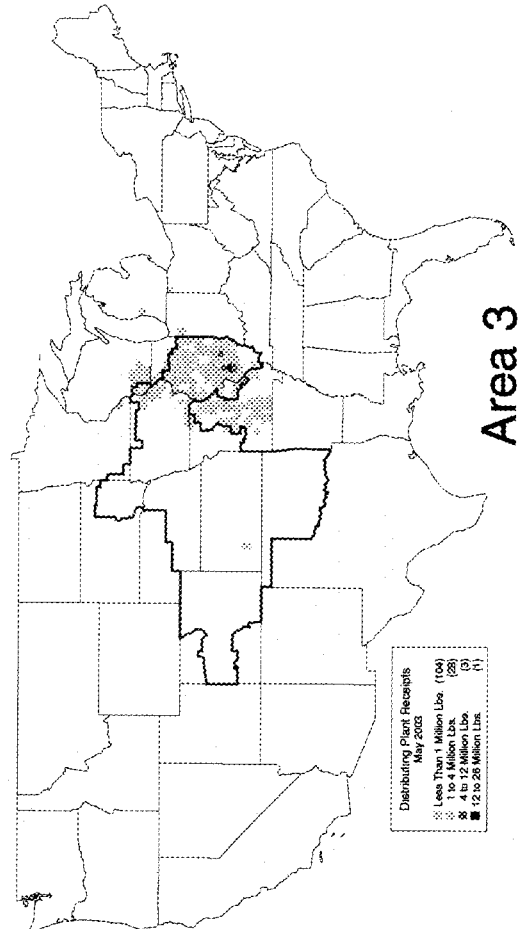
Total Producer Receipts At Distributing Plants
482,232,708 lbs



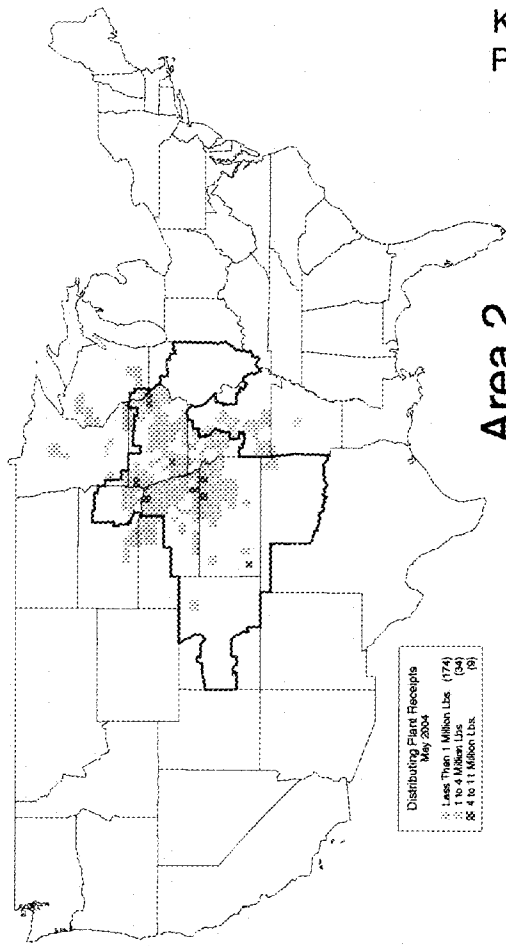
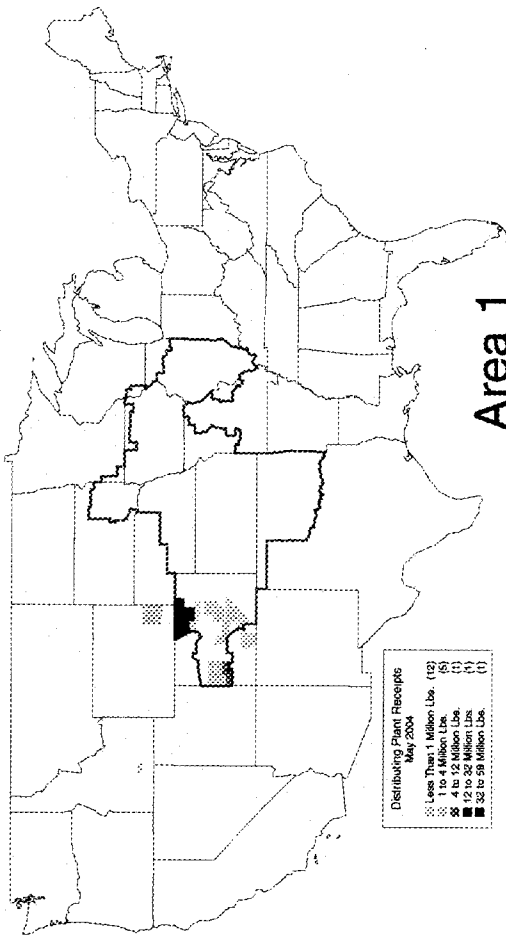
Producer Milk Received At Central FO Distributing Plants - May 2003



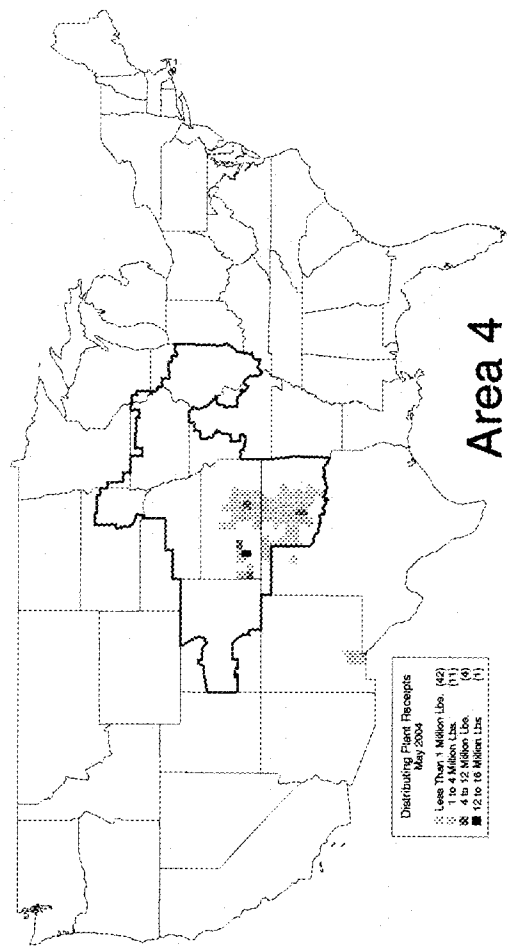
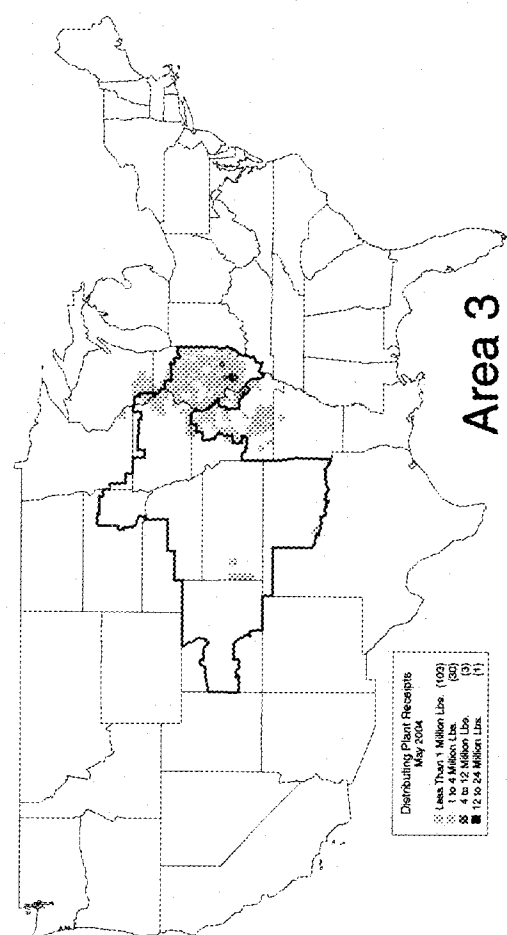
Total Producer Receipts At Distributing Plants
483,385,399 lbs



Producer Milk Received At Central FO Distributing Plants - May 2004



Total Producer Receipts At Distributing Plants 434,757,938 lbs



Kinser Exhibit
Page 14 of 53

Producer Milk by Destination, Distributing PoolPlants, Supply Plants and Nonpool Plants
May 2004

st_co	state_abbr	cnty_name	CO	IA NE	IL eMO	KS OK	Supply	Nonpool
05007	AR	BENTON		9,552				106,113
05029	AR	CONWAY		14,912				253,067
05045	AR	FAULKNER		5,655				105,798
05065	AR	IZARD			45,027			0
08001	CO	ADAMS	2,624,999					270,327
08003	CO	ALAMOSA	251,480					0
08005	CO	ARAPAHOE						50,285
08013	CO	BOULDER	2,607,048					1,408,812
08015	CO	CHAFFEE	173,370					0
08021	CO	CONEJOS	396,091					0
08025	CO	CROWLEY	217,672					0
08029	CO	DELTA	2,640,047					0
08041	CO	EL PASO	820,682					0
08043	CO	FREMONT	2,361,293					450,673
08055	CO	HUERFANO	826,728					0
08059	CO	JEFFERSON						615,447
08063	CO	KIT CARSON					568,986	0
08069	CO	LARIMER	12,424,349				76,818	9,700,475
08077	CO	MESA	608,488					144,708
08085	CO	MONTROSE	4,592,088					89,716
08087	CO	MORGAN		238,187			5,485,116	0
08095	CO	PHILLIPS					689,908	0
08101	CO	PUEBLO	622,758					0
08105	CO	RIO GRANDE	104,404					0
08121	CO	WASHINGTON					76,007	0
08123	CO	WELD	47,162,326				9,896,760	0
08125	CO	YUMA					3,232,719	0
19001	IA	ADAIR		99,045				57,466
19003	IA	ADAMS		52,126				0
19005	IA	ALLAMAKEE		1,270,431			9,273	879,523
19007	IA	APPANOOSE						0
19011	IA	BENTON		1,695,858				196,089
19013	IA	BLACK HAWK					4,737	1,300,873
19015	IA	BOONE		170,982				0
19017	IA	BREMER		1,341,867			25,176	3,985,619
19019	IA	BUCHANAN		259,465			59,564	858,354
19021	IA	BUENA VISTA					5,799	0
19023	IA	BUTLER					25,842	974,817
19027	IA	CARROLL		212,067				0
19029	IA	CASS		4,755,789				0
19031	IA	CEDAR		291,410			10,430	86,603
19033	IA	CERRO GORDO					181,784	1,020
19035	IA	CHEROKEE		315,276			45,126	1,580
19037	IA	CHICKASAW		902,011			1,926,432	2,202,436
19039	IA	CLARKE						1,687
19041	IA	CLAY		612,364			1,655	0
19043	IA	CLAYTON		1,909,023				7,610,804
19045	IA	CLINTON		96,236	692,595			0
19047	IA	CRAWFORD					12,700	0
19049	IA	DALLAS		17,259				0
19051	IA	DAVIS		333,375	424,937			52,295
19053	IA	DECATUR		520,991				0
19055	IA	DELAWARE		4,476,760	398,240		13,618	3,604,513
19059	IA	DICKINSON					1,857	0
19061	IA	DUBUQUE		5,181,770	1,019,236			1,912,877
19063	IA	EMMET					13,964	0
19065	IA	FAYETTE		1,344,537			217,684	7,634,058
19067	IA	FLOYD					1,206,989	269,296
19069	IA	FRANKLIN					6,540	0
19071	IA	FREMONT		154,269				0
19075	IA	GRUNDY		440,508			2,203	30,273

Kinser Exhibit
Page 15 of 53

Producer Milk by Destination, Distributing Pool Plants, Supply Plants and Nonpool Plants
May 2004

st_co	state_abbr	cnty_name	CO	IA NE	IL eMO	KS OK	Supply	Nonpool
19077	IA	GUTHRIE		156,837				51,080
19079	IA	HAMILTON		45,738				0
19081	IA	HANCOCK					17,385	0
19083	IA	HARDIN		17,698				0
19087	IA	HENRY			497,544			0
19089	IA	HOWARD		1,155,684			1,187,193	222,615
19091	IA	HUMBOLDT					8,084	0
19093	IA	IDA					28,466	0
19095	IA	IOWA		686,974				0
19097	IA	JACKSON		359,675	2,904,161			288,410
19099	IA	JASPER		489,165				0
19101	IA	JEFFERSON						7,244
19103	IA	JOHNSON						75,621
19105	IA	JONES		1,391,142	160,422		4,417	802,811
19107	IA	KEOKUK						32,275
19109	IA	KOSSUTH					20,327	43,257
19111	IA	LEE			1,404,213			0
19113	IA	LINN		321,230	17,695		16,601	1,017,846
19119	IA	LYON		2,917,863			205,664	1,076,724
19123	IA	MAHASKA		329,027				13,566
19125	IA	MARION		559,054				992
19127	IA	MARSHALL		315				0
19129	IA	MILLS		22,416				0
19131	IA	MITCHELL		9,400			3,134,770	156,917
19135	IA	MONROE		1,407,157				0
19137	IA	MONTGOMERY		183,792				0
19139	IA	MUSCATINE		162,025	36,085			0
19141	IA	O BRIEN		81,825			39,680	290,315
19143	IA	OSCEOLA		3,142,451			150,836	987,964
19145	IA	PAGE		21,402				0
19147	IA	PALO ALTO					37,929	0
19149	IA	PLYMOUTH		1,385,290			15,269	5,515,350
19151	IA	POCAHONTAS					52,590	0
19153	IA	POLK		25,235				0
19155	IA	POTTAWATTAMIE		301,080				0
19157	IA	POWESHIEK		1,014,374				0
19161	IA	SAC		504,497			19,944	0
19163	IA	SCOTT		396,612				5,258
19165	IA	SHELBY		218,525				0
19167	IA	SIoux		10,499,095			499,701	14,150,302
19169	IA	STORY		32,810				896
19171	IA	TAMA		68,052				4,725
19173	IA	TAYLOR		246,042				51,570
19177	IA	VAN BUREN		21,765	1,106,646			2,894
19179	IA	WAPELLO		378,889				0
19181	IA	WARREN		129,614				6,314
19183	IA	WASHINGTON						74,836
19185	IA	WAYNE		212,198				464
19187	IA	WEBSTER		368,252				0
19191	IA	WINNESHIEK		2,716,766			550,465	505,292
19193	IA	WOODBURY		26,978				1,940
19195	IA	WORTH					7,283	0
16053	ID	JEROME	2,209,300					0
17001	IL	ADAMS			3,603,600			26,876
17005	IL	BOND			4,146,168			0
17009	IL	BROWN			441,349			0
17011	IL	BUREAU			252,328			127,030
17013	IL	CALHOUN			45,270			0
17015	IL	CARROLL			56,227			0
17019	IL	CHAMPAIGN			491,049			0
17021	IL	CHRISTIAN			466,207			0

Kinser Exhibit
Page 16 of 53

Producer Milk by Destination, Distributing PoolPlants, Supply Plants and Nonpool Plants
May 2004

st_co	state_abbr	cnty_name	CO	IA NE	IL eMO	KS OK	Supply	Nonpool
17023	IL	CLARK			78,593			0
17025	IL	CLAY			182,616			0
17027	IL	CLINTON			23,528,221		291,946	3,182,653
17029	IL	COLES			443,615			35,187
17033	IL	CRAWFORD			253,579			0
17035	IL	CUMBERLAND			2,220,622			96,498
17039	IL	DE WITT			44,768			0
17041	IL	DOUGLAS			1,608,939			649,034
17047	IL	EDWARDS			65,791			0
17049	IL	EFFINGHAM			6,101,096			648,439
17051	IL	FAYETTE			1,891,241		65,084	33,659
17055	IL	FRANKLIN			9,300		472,621	0
17057	IL	FULTON			71,954			0
17061	IL	GREENE			173,340			38,163
17063	IL	GRUNDY			162,710			0
17065	IL	HAMILTON			27,046			0
17067	IL	HANCOCK			115,435			4,969
17071	IL	HENDERSON			248,802			0
17073	IL	HENRY			109,599			0
17075	IL	IROQUOIS			810,871			725,165
17077	IL	JACKSON					1,638,936	0
17079	IL	JASPER			2,503,672			1,363
17081	IL	JEFFERSON			120,910		375,613	0
17083	IL	JERSEY			465,154			0
17085	IL	JO DAVIESS			146,514			192,738
17087	IL	JOHNSON					69,412	0
17091	IL	KANKAKEE			68,925			0
17093	IL	KENDALL			96,414			143,956
17095	IL	KNOX			392,688			0
17099	IL	LA SALLE			35,453			18,094
17101	IL	LAWRENCE			265,893			0
17103	IL	LEE			90,845			37,399
17105	IL	LIVINGSTON			1,605,367			0
17107	IL	LOGAN			104,373			0
17117	IL	MACOUPIN			673,807			0
17119	IL	MADISON			3,960,971			0
17121	IL	MARION			214,692		44,920	0
17123	IL	MARSHALL			82,029			44,402
17109	IL	MCDONOUGH			544,256			0
17113	IL	MCLEAN			1,451,212			0
17129	IL	MENARD			56,925			0
17131	IL	MERCER			227,935			0
17133	IL	MONROE			1,714,078			71,380
17135	IL	MONTGOMERY			982,600			0
17137	IL	MORGAN			204,833			0
17139	IL	MOULTRIE			681,367			310,905
17143	IL	PEORIA			549,030			0
17145	IL	PERRY			30,385		447,375	2,072
17147	IL	PIATT			17,716			45,224
17149	IL	PIKE			155,584			0
17153	IL	PULASKI					254,246	0
17155	IL	PUTNAM			37,082			53,139
17157	IL	RANDOLPH			1,205,950		282,131	25,325
17159	IL	RICHLAND			756,605			0
17161	IL	ROCK ISLAND			160,145			0
17165	IL	SALINE					94,368	0
17167	IL	SANGAMON			363,308			0
17173	IL	SHELBY			3,978,345			152,244
17163	IL	ST CLAIR			1,383,421			0
17175	IL	STARK			129,117			0
17179	IL	TAZEWELL			1,147,584			0

Kinser Exhibit
Page 17 of 53

Producer Milk by Destination, Distributing Pool Plants, Supply Plants and Nonpool Plants
May 2004

st_co	state_abbr	cnty_name	CO	IA NE	IL eMO	KS OK	Supply	Nonpool
17181	IL	UNION					252,115	0
17183	IL	VERMILION			136,176			0
17189	IL	WASHINGTON			6,271,301		4,709,160	278,552
17191	IL	WAYNE			183,536			0
17195	IL	WHITESIDE			413,574			0
17203	IL	WOODFORD			205,829			14,564
20005	KS	ATCHISON		477,999				63,043
20007	KS	BARBER				887,004		0
20009	KS	BARTON				893,851		0
20013	KS	BROWN		330,700				0
20015	KS	BUTLER				402,745		0
20017	KS	CHASE		111,607		77,227		0
20027	KS	CLAY		749,139				0
20029	KS	CLOUD		114,774				0
20035	KS	COWLEY				1,141,434		0
20039	KS	DECATUR						3,320
20041	KS	DICKINSON		1,116,904				0
20043	KS	DONIPHAN		81,368				0
20045	KS	DOUGLAS		38,037				0
20051	KS	ELLIS						21,765
20055	KS	FINNEY				1,861,000		0
20061	KS	GEARY		400,910				0
20063	KS	GOVE						60,579
20065	KS	GRAHAM						10,558
20067	KS	GRANT		6,981,680		1,676,140	54,400	0
20069	KS	GRAY		2,760,620		15,283,560		2,260,701
20071	KS	GREELEY			2,252,080			2,450,260
20075	KS	HAMILTON			2,801,420	380,960	627,180	6,186,720
20077	KS	HARPER					88,921	0
20079	KS	HARVEY					961,005	0
20083	KS	HODGEMAN					4,592,070	0
20085	KS	JACKSON		584,433				0
20087	KS	JEFFERSON		1,023,995				26,267
20089	KS	JEWELL		236,709				2,333
20091	KS	JOHNSON		3,347				0
20095	KS	KINGMAN				282,735		0
20103	KS	LEAVENWORTH		1,236,855				446,812
20105	KS	LINCOLN		192,107				0
20111	KS	LYON		40,586				0
20115	KS	MARION		1,517,276		699,057		0
20117	KS	MARSHALL		1,234,382				4,546
20113	KS	MCPHERSON		469,026		604,242		0
20123	KS	MITCHELL		151,071				0
20127	KS	MORRIS		34,854				0
20131	KS	NEMAHA		7,606,886				0
20141	KS	OSBORNE		137,971				0
20143	KS	OTTAWA		77,250				0
20147	KS	PHILLIPS						13,580
20149	KS	POTTAWATOMIE		270,657				0
20153	KS	RAWLINS						9,872
20155	KS	RENO				3,399,395		0
20157	KS	REPUBLIC		86,158				0
20159	KS	RICE				22,636		0
20161	KS	RILEY		469,058				41,436
20163	KS	ROOKS						1,286
20167	KS	RUSSELL				159,276		0
20169	KS	SALINE				78,436		0
20171	KS	SCOTT			1,178,180			0
20173	KS	SEDGWICK		92,811		4,333,455		0
20177	KS	SHAWNEE		150,556				0
20179	KS	SHERIDAN						30,341

Kinser Exhibit
Page 18 of 53

Producer Milk by Destination, Distributing Pool Plants, Supply Plants and Nonpool Plants
May 2004

st_co	state_abbr	cnty_name	CO	IA NE	IL eMO	KS OK	Supply	Nonpool
20183	KS	SMITH						19,612
20187	KS	STANTON			432,780	6,028,980	299,720	2,793,620
20191	KS	SUMNER				1,368,601		0
20193	KS	THOMAS		1,222,692				0
20195	KS	TREGO						8,877
20197	KS	WABAUNSEE		14,943				0
20201	KS	WASHINGTON		5,517,615				2,794
27005	MN	BECKER						2,055
27009	MN	BENTON						27,233
27011	MN	BIG STONE					25,079	0
27021	MN	CASS		22,987				7,062
27023	MN	CHIPPEWA						2,586
27033	MN	COTTONWOOD					111,061	331,370
27039	MN	DODGE					7,034	0
27041	MN	DOUGLAS						2,366
27043	MN	FARIBAULT					13,027	68,376
27045	MN	FILLMORE		119,170			53,814	634,780
27047	MN	FREEBORN					14,212	13,310
27049	MN	GOODHUE						243,775
27051	MN	GRANT					49,060	0
27055	MN	HOUSTON		202,231			570,465	281,010
27063	MN	JACKSON					30,083	308,426
27067	MN	KANDIYOH					17,092	6,248
27079	MN	LE SUEUR		95,920				35,540
27081	MN	LINCOLN					154,523	192,845
27083	MN	LYON		34,682			43,406	16,665
27089	MN	MARSHALL						3,500
27091	MN	MARTIN					43,925	246,323
27093	MN	MEEKER						3,303
27097	MN	MORRISON						39,345
27099	MN	MOWER		2,082			2,504,081	81,459
27101	MN	MURRAY					462,348	2,092,277
27105	MN	NOBLES		824,527			445,763	2,227,555
27109	MN	OLMSTED					5,412	62,609
27111	MN	OTTER TAIL						44,960
27117	MN	PIPESTONE					180,262	537,775
27119	MN	POLK						8,119
27121	MN	POPE						16,608
27125	MN	RED LAKE						12,704
27127	MN	REDWOOD					96,078	0
27129	MN	RENVILLE					67,205	0
27133	MN	ROCK		1,352,297			178,799	552,363
27143	MN	SIBLEY		50,826				0
27145	MN	STEARNS						257,641
27147	MN	STEELE					24,240	0
27149	MN	STEVENS						16,379
27151	MN	SWIFT					15,104	0
27153	MN	TODD						36,167
27157	MN	WABASHA						11,340
27159	MN	WADENA						28,871
27169	MN	WINONA			314,000		1,506,776	78,315
27173	MN	YELLOW MEDICINE					228,745	0
29001	MO	ADAIR			38,529			0
29003	MO	ANDREW		1,040,903				7,442
29007	MO	AUDRAIN						39,602
29009	MO	BARRY		18,518				248,436
29015	MO	BENTON		34,329	120,787			425,773
29017	MO	BOLLINGER			23,966			0
29019	MO	BOONE		347,126				0
29021	MO	BUCHANAN		552,622				3,577
29025	MO	CALDWELL		158,966				91,221

Kinser Exhibit
Page 19 of 53

Producer Milk by Destination, Distributing PoolPlants, Supply Plants and Nonpool Plants
May 2004

st_co	state_abbr	cnty_name	CO	IA NE	IL eMO	KS OK	Supply	Nonpool
29027	MO	CALLAWAY		144,566	1,069,821			0
29031	MO	CAPE GIRARDEAU			2,411,465		649,001	0
29033	MO	CARROLL		57,569				133,789
29039	MO	CEDAR						500,305
29041	MO	CHARITON		93,276				1,938
29043	MO	CHRISTIAN						566,114
29049	MO	CLINTON						10,797
29051	MO	COLE		15,065				0
29053	MO	COOPER			37,378			0
29057	MO	DADE						166,967
29059	MO	DALLAS		2,941	115,539			37,176
29061	MO	DAVISS						11,059
29063	MO	DE KALB		294,617				1,834
29065	MO	DENT						27,283
29067	MO	DOUGLAS		15,321	180,508			105,370
29071	MO	FRANKLIN			3,583,830			33,550
29073	MO	GASCONADE						232,140
29077	MO	GREENE		9,998				198,064
29079	MO	GRUNDY		586,061				4,879
29081	MO	HARRISON		322,766				0
29089	MO	HOWARD			222,456			0
29091	MO	HOWELL		47,766				372,172
29091	MO	HOWELL						908,602
29095	MO	JACKSON		12,432				0
29097	MO	JASPER		20,646				749,214
29099	MO	JEFFERSON			1,023,041			5,587
29101	MO	JOHNSON		30,316				0
29103	MO	KNOX			1,072,606			3,572
29105	MO	LACLEDE		62,079	95,308			748,249
29107	MO	LAFAYETTE		25,970				0
29109	MO	LAWRENCE		14,430	112,436			2,775,410
29111	MO	LEWIS			3,625,873			1,504,891
29113	MO	LINCOLN			1,643,149			0
29115	MO	LINN		770,244				2,186
29117	MO	LIVINGSTON						1,946
29125	MO	MARIES						367,143
29127	MO	MARION			334,495			0
29119	MO	MCDONALD		36,851				454,851
29131	MO	MILLER		11,272				0
29135	MO	MONITEAU		69,173	90,129			0
29137	MO	MONROE			887,346			0
29139	MO	MONTGOMERY			131,743			6,140
29141	MO	MORGAN		236,062	54,997			93,859
29145	MO	NEWTON		8,723				488,186
29147	MO	NODAWAY		290,690				3,201
29149	MO	OREGON			105,953			0
29151	MO	OSAGE						647,161
29153	MO	OZARK		23,280	157,355			213,950
29157	MO	PERRY			1,574,520			0
29159	MO	PETTIS		49,645	135,349			0
29161	MO	PHELPS			66,189			302,316
29163	MO	PIKE			29,609			0
29171	MO	PUTNAM			105,031			2,692
29173	MO	RALLS			97,507			0
29175	MO	RANDOLPH			147,320			0
29177	MO	RAY		29,535				59,741
29195	MO	SALINE		36,567				0
29197	MO	SCHUYLER			126,314			3,047
29199	MO	SCOTLAND			3,829,321			0
29203	MO	SHANNON			31,336			0
29205	MO	SHELBY			276,012			0

Kinser Exhibit
Page 20 of 53

Producer Milk by Destination, Distributing PoolPlants, Supply Plants and Nonpool Plants
May 2004

st_co	state_abbr	cnty_name	CO	IA NE	IL eMO	KS OK	Supply	Nonpool
29183	MO	ST CHARLES			1,200,058			0
29186	MO	STE GENEVIEVE			187,043			0
29209	MO	STONE			178,218			209,742
29211	MO	SULLIVAN		51,996				0
29215	MO	TEXAS			428,671			0
29225	MO	WEBSTER		6,896	69,695			92,484
29229	MO	WRIGHT		14,839	539,620			228,918
38003	ND	BARNES						5,722
38017	ND	CASS						10,495
38021	ND	DICKEY					10,364	1,237
38027	ND	EDDY						1,936
38029	ND	EMMONS						17,481
38045	ND	LA MOURE						5,100
38047	ND	LOGAN						7,379
38051	ND	MCINTOSH						46,398
38073	ND	RANSOM						2,997
38077	ND	RICHLAND						4,451
38081	ND	SARGENT						3,175
38089	ND	STARK						4,892
38093	ND	STUTSMAN						35,127
31003	NE	ANTELOPE		3,010,418			213,918	1,708,748
31011	NE	BOONE		792,015				330,914
31015	NE	BOYD		114,122			339,765	180,800
31017	NE	BROWN		98,709				0
31019	NE	BUFFALO		639,825				316,572
31021	NE	BURT		40,945				0
31023	NE	BUTLER		380,216				250,267
31025	NE	CASS		300,781				0
31027	NE	CEDAR		4,364,168			75,341	971,029
31035	NE	CLAY		422,987				0
31037	NE	COLFAX		255,299				298,444
31039	NE	CUMING		1,127,260			202,972	0
31041	NE	CUSTER						26,433
31043	NE	DAKOTA		161,009				0
31051	NE	DIXON		148,246				6,525
31053	NE	DODGE		96,122				0
31055	NE	DOUGLAS		196,167				15,941
31061	NE	FRANKLIN						7,769
31065	NE	FURNAS		36,420				1,599
31067	NE	GAGE		4,427,603				37,071
31079	NE	HALL						17,344
31081	NE	HAMILTON		42,703				0
31083	NE	HARLAN		12,702				8,559
31085	NE	HAYES						3,679
31089	NE	HOLT		1,088,454				148,390
31093	NE	HOWARD		22,917				9,267
31095	NE	JEFFERSON		3,760,916				710,582
31101	NE	KEITH						16,006
31103	NE	KEYA PAHA		343,440			44,290	47,369
31107	NE	KNOX		1,708,130				580,062
31109	NE	LANCASTER		2,043,664				0
31111	NE	LINCOLN						20,477
31119	NE	MADISON		981,573				237,126
31121	NE	MERRICK						19,449
31125	NE	NANCE						8,446
31127	NE	NEMAHA		53,047				0
31129	NE	NUCKOLLS		604,961				0
31131	NE	OTOE		718,307				0
31133	NE	PAWNEE		815,949				0
31137	NE	PHELPS						3,510
31139	NE	PIERCE		681,244				24,913

Kinser Exhibit
Page 21 of 53

Producer Milk by Destination, Distributing PoolPlants, Supply Plants and Nonpool Plants
May 2004

st_co	state_abbr	cnty_name	CO	IA NE	IL eMO	KS OK	Supply	Nonpool
31141	NE	PLATTE		1,281,175				814,291
31143	NE	POLK		30,719				1,371,520
31145	NE	RED WILLOW		154,700				2,845
31147	NE	RICHARDSON		1,165,707				146,111
31149	NE	ROCK		84,244				6,408
31155	NE	SAUNDERS		615,108				21,806
31159	NE	SEWARD		1,558,496				65,268
31163	NE	SHERMAN						4,468
31167	NE	STANTON		106,077				106,863
31169	NE	THAYER		189,708				31,538
31173	NE	THURSTON			528,583		407,001	453,492
31177	NE	WASHINGTON		2,045,715				0
31179	NE	WAYNE		1,825,095			239,599	6,372,023
31181	NE	WEBSTER		394,329				0
31183	NE	WHEELER		1,451				16,631
35005	NM	CHAVES						1,128,776
35013	NM	DONA ANA				146,960		11,703,985
35015	NM	EDDY						352,420
35025	NM	LEA						874,252
40003	OK	ALFALFA				251449		25,163
40007	OK	BEAVER				106703		0
40009	OK	BECKHAM				318606		0
40011	OK	BLAINE				249194		0
40015	OK	CADDO				159455		0
40017	OK	CANADIAN				850685		16,908
40027	OK	CLEVELAND				170554		21,024
40029	OK	COAL				83,998		0
40031	OK	COMANCHE				1,690,217		0
40035	OK	CRAIG	30,192					315,189
40037	OK	CREEK				539,180		0
40039	OK	CUSTER				347,020		0
40041	OK	DELAWARE		20,171				219,732
40045	OK	ELLIS				696,656		0
40047	OK	GARFIELD				879,610		47,162
40049	OK	GARVIN				674,231		0
40051	OK	GRADY				6,441,432		77,817
40053	OK	GRANT				100,079		0
40059	OK	HARPER				295,551		0
40069	OK	JOHNSTON				198,613		0
40071	OK	KAY				292,592		0
40073	OK	KINGFISHER				1,315,739		0
40081	OK	LINCOLN				1,634,967		170,523
40083	OK	LOGAN				321,616		0
40093	OK	MAJOR				843,396		81,862
40095	OK	MARSHALL				165,675		0
40097	OK	MAYES	50,741					490,253
40087	OK	MCCLAIN				1,015,474		70,231
40099	OK	MURRAY				1,019,016		4,644
40103	OK	NOBLE				33,792		0
40109	OK	OKLAHOMA				365,102		4,666
40119	OK	PAYNE				1,074,969		0
40123	OK	PONTOTOC				445,311		9,890
40125	OK	POTTAWATOMIE				438,219		0
40129	OK	ROGER MILLS				947,596		0
40133	OK	SEMINOLE				525,202		0
40141	OK	TILLMAN			50,120			0
40149	OK	WASHITA				502,154		0
46003	SD	AURORA					34,159	46,919
46005	SD	BEADLE					89,810	32,408
46009	SD	BON HOMME						154,829
46011	SD	BROOKINGS					57,044	195,861

Kinser Exhibit
Page 22 of 53

Producer Milk by Destination, Distributing PoolPlants, Supply Plants and Nonpool Plants
May 2004

st_co	state_abbr	cnty_name	CO	IA NE	IL eMO	KS OK	Supply	Nonpool
46013	SD	BROWN					140,882	34,850
46015	SD	BRULE						346,763
46021	SD	CAMPBELL						23,009
46023	SD	CHARLES MIX					351,450	930,595
46025	SD	CLARK					14,555	0
46027	SD	CLAY						77,074
46029	SD	CODINGTON					47,159	132,534
46035	SD	DAVISON					13,733	313,311
46037	SD	DAY					23,145	6,727
46039	SD	DEUEL					132,710	0
46043	SD	DOUGLAS		3,663			42,860	1,262,444
46045	SD	EDMUNDS					111,622	21,368
46049	SD	FAULK						64,764
46051	SD	GRANT					46,916	0
46053	SD	GREGORY		270,103			572,365	783,972
46057	SD	HAMLIN					20,863	80,147
46059	SD	HAND					29,156	14,160
46061	SD	HANSON		16,225			21,533	558,658
46067	SD	HUTCHINSON		23,467			1,179,796	1,219,111
46069	SD	HYDE					6,598	0
46077	SD	KINGSBURY					2,141	24,794
46079	SD	LAKE					36,150	212,053
46083	SD	LINCOLN		248,618				83,985
46091	SD	MARSHALL					108,980	0
46087	SD	MCCOOK		352,570			674,336	149,789
46089	SD	MCPHERSON					55,845	0
46095	SD	MELLETTTE		14,752				0
46097	SD	MINER					5,931	105,380
46099	SD	MINNEHAHA					28,126	1,111,772
46099	SD	MINNEHAHA						1,484,317
46101	SD	MOODY					74,827	205,286
46109	SD	ROBERTS					9,620	0
46111	SD	SANBORN					3,266	9,868
46115	SD	SPINK					11,350	33,234
46123	SD	TRIPP		159,250				66,594
46125	SD	TURNER		946,666			941,261	3,715,589
46127	SD	UNION		713,960				319,249
46129	SD	WALWORTH					4,197	0
46135	SD	YANKTON		12,662				168,613
48179	TX	GRAY				346,001		0
55001	WI	ADAMS						7,432
55003	WI	ASHLAND						27,536
55005	WI	BARRON		40,388				347,124
55007	WI	BAYFIELD						22,604
55011	WI	BUFFALO						237,463
55013	WI	BURNETT						18,256
55015	WI	CALUMET						2,405,860
55017	WI	CHIPPEWA						143,368
55019	WI	CLARK						447,588
55021	WI	COLUMBIA		3,905				187,447
55023	WI	CRAWFORD					215,056	78,834
55025	WI	DANE		44,633	251,215			499,297
55027	WI	DODGE						481,075
55031	WI	DOUGLAS						5,139
55033	WI	DUNN						195,591
55035	WI	EAU CLAIRE						77,195
55039	WI	FOND DU LAC						508,842
55043	WI	GRANT		97,915	498,182		492,674	1,733,002
55045	WI	GREEN			27,776			10,547
55047	WI	GREEN LAKE						95,805
55049	WI	IOWA		141,056	372,505			874,012

Kinser Exhibit
Page 23 of 53

Producer Milk by Destination, Distributing PoolPlants, Supply Plants and Nonpool Plants
May 2004

st_co	state_abbr	cnty_name	CO	IA NE	IL eMO	KS OK	Supply	Nonpool
55051	WI	IRON						8,730
55055	WI	JEFFERSON						122,151
55057	WI	JUNEAU						113,064
55061	WI	KEWAUNEE						226,201
55063	WI	LA CROSSE						7,802
55065	WI	LAFAYETTE			267,803		2,919	516,748
55067	WI	LANGLADE						99,695
55069	WI	LINCOLN						95,679
55071	WI	MANITOWOC						1,335,288
55073	WI	MARATHON						2,286,882
55077	WI	MARQUETTE						15,530
55081	WI	MONROE						142,322
55087	WI	OUTAGAMIE						17,304
55091	WI	PEPIN						15,453
55093	WI	PIERCE						113,331
55095	WI	POLK		101,500				335,756
55099	WI	PRICE						187,125
55103	WI	RICHLAND			226,473		37,587	158,667
55107	WI	RUSK						74,427
55111	WI	SAUK			80,710			983,152
55113	WI	SAWYER		10,292				56,519
55117	WI	SHEBOYGAN						711,340
55109	WI	ST CROIX		27,812				599,145
55119	WI	TAYLOR						166,238
55121	WI	TREMPEALEAU						261,232
55123	WI	VERNON					55,447	185,089
55127	WI	WALWORTH						77,690
55129	WI	WASHBURN		15,540				0
55131	WI	WASHINGTON						26,343
55133	WI	WAUKESHA						17,842
55135	WI	WAUPACA						55,622
55137	WI	WAUSHARA						60,230
55139	WI	WINNEBAGO						14,402
55141	WI	WOOD						10,063
56015	WY	GOSHEN	157,546					0
56031	WY	PLATTE	656,131					0

Kinser Exhibit
Page 24 of 53

Producer Milk by Destination, Distributing PoolPlants, Supply Plants and Nonpool Plants
November 2003

st_co	state_abbr	cnty_name	CO	IA NE	IL eMO	KS OK	Supply	Nonpool
05065	AR	IZARD			34,892			17,263
05119	AR	PULASKI			4,391			-
05135	AR	SHARP			10,721			1,578
08001	CO	ADAMS	2,795,583				203,100	158,280
08003	CO	ALAMOSA	243,525					-
08005	CO	ARAPAHOE						1,284,306
08013	CO	BOULDER	2,204,958					2,277,408
08015	CO	CHAFFEE	152,720					-
08021	CO	CONEJOS	387,297					-
08025	CO	CROWLEY	191,222					-
08029	CO	DELTA	2,413,364					-
08041	CO	EL PASO	890,207					-
08043	CO	FREMONT	2,451,557					265,009
08055	CO	HUERFANO	735,809					-
08059	CO	JEFFERSON						1,669,033
08063	CO	KIT CARSON					65,868	354,774
08069	CO	LARIMER	12,801,234					11,558,961
08077	CO	MESA	1,093,774					143,545
08085	CO	MONTROSE	4,185,648					74,396
08087	CO	MORGAN	248,183				1,146,266	5,726,844
08095	CO	PHILLIPS					148,907	1,689,272
08101	CO	PUEBLO	558,091					-
08105	CO	RIO GRANDE	98,349					-
08121	CO	WASHINGTON					8,976	55,784
08123	CO	WELD	59,996,935				4,686,477	13,188,589
08125	CO	YUMA	419,670					5,860,317
16053	ID	JEROME	2,346,240					-
17001	IL	ADAMS			3,748,798			18,940
17005	IL	BOND			3,606,452			7,504
17009	IL	BROWN			394,528			-
17011	IL	BUREAU			198,629			170,347
17013	IL	CALHOUN			34,493			-
17015	IL	CARROLL			50,306			-
17019	IL	CHAMPAIGN			414,786			-
17021	IL	CHRISTIAN			386,337			-
17023	IL	CLARK			86,337			-
17025	IL	CLAY			163,214			-
17027	IL	CLINTON			21,640,373	193,604		474,515
17029	IL	COLES			511,032			64,098
17033	IL	CRAWFORD			219,251			-
17035	IL	CUMBERLAND			1,891,544			74,302
17039	IL	DE WITT			41,723			-
17041	IL	DOUGLAS			1,696,638			330,886
17047	IL	EDWARDS			42,123			-
17049	IL	EFFINGHAM			6,127,402			143,108
17051	IL	FAYETTE			1,608,606		76,223	37,226
17055	IL	FRANKLIN			14,655		389,755	-
17057	IL	FULTON			69,115			-
17061	IL	GREENE			123,652			30,542
17063	IL	GRUNDY			115,843			89,293
17065	IL	HAMILTON			32,845			-
17067	IL	HANCOCK			213,326			45,516
17071	IL	HENDERSON			156,067			-
17073	IL	HENRY			103,141			-
17075	IL	IROQUOIS			665,922			895,832
17077	IL	JACKSON					1,353,641	-
17079	IL	JASPER			2,186,239			1,403
17081	IL	JEFFERSON			234,145		346,529	-
17083	IL	JERSEY			467,689			-
17085	IL	JO DAVIESS		34,443	311,869		15,437	402,209
17087	IL	JOHNSON					48,145	-

Kinser Exhibit
Page 25 of 53

Producer Milk by Destination, Distributing Pool Plants, Supply Plants and Nonpool Plants
November 2003

st_co	state_abbr	cnty_name	CO	IA NE	IL eMO	KS OK	Supply	Nonpool
17091	IL	KANKAKEE			114,794			-
17093	IL	KENDALL			85,870			173,847
17095	IL	KNOX			336,211			-
17099	IL	LA SALLE			38,555			19,657
17101	IL	LAWRENCE			234,824			-
17103	IL	LEE			65,949			130,357
17105	IL	LIVINGSTON			1,384,286			-
17107	IL	LOGAN			96,113			-
17109	IL	MCDONOUGH			449,474			-
17113	IL	MCLEAN			1,399,483			-
17117	IL	MACOUPIN			544,097			-
17119	IL	MADISON			2,999,562			15,919
17121	IL	MARION			102,403		57,457	19,578
17123	IL	MARSHALL			70,005			54,746
17129	IL	MENARD			69,397			-
17131	IL	MERCER			238,766			-
17133	IL	MONROE			1,536,666			25,979
17135	IL	MONTGOMERY			913,632			-
17137	IL	MORGAN			161,447			-
17139	IL	MOULTRIE			626,248			275,934
17143	IL	PEORIA			496,818			-
17145	IL	PERRY			28,768		364,482	-
17147	IL	PIATT			18,974			28,922
17149	IL	PIKE			122,182			-
17153	IL	PULASKI					209,684	-
17155	IL	PUTNAM			31,480			50,178
17157	IL	RANDOLPH			996,685		255,836	20,601
17159	IL	RICHLAND			599,755			-
17161	IL	ROCK ISLAND			134,323			-
17163	IL	ST CLAIR			1,280,571		69,491	246,355
17165	IL	SALINE					139,525	-
17167	IL	SANGAMON			303,660			-
17173	IL	SHELBY			3,360,167			60,567
17175	IL	STARK			149,915			-
17179	IL	TAZEWELL			906,747			-
17181	IL	UNION					343,041	-
17183	IL	VERMILION			124,056			-
17189	IL	WASHINGTON			4,809,317		4,490,495	298,377
17191	IL	WAYNE			147,748		71,113	-
17195	IL	WHITESIDE			404,672			-
17203	IL	WOODFORD			215,563			23,700
18073	IN	JASPER			1,075,940			49,020
18111	IN	NEWTON			3,502,120			201,560
19001	IA	ADAIR		843,136				62,887
19003	IA	ADAMS		59,722				61,876
19005	IA	ALLAMAKEE		1,191,839			2,750,657	12,335,172
19007	IA	APPANOOSE		80,200	205,223			53,472
19011	IA	BENTON		1,575,613				204,071
19013	IA	BLACK HAWK					8,753	1,650,431
19015	IA	BOONE		172,954				38,533
19017	IA	BREMER		1,287,952			114,244	3,622,922
19019	IA	BUCHANAN		358,729			24,445	1,793,969
19021	IA	BUENA VISTA						64,924
19023	IA	BUTLER		14,179				954,985
19027	IA	CARROLL		186,925				-
19029	IA	CASS		4,432,683				-
19031	IA	CEDAR		258,540			8,879	394,852
19033	IA	CERRO GORDO					120,346	103,681
19035	IA	CHEROKEE		403,157				553,604
19037	IA	CHICKASAW		2,052,479			2,158,427	1,965,498
19039	IA	CLARKE						8,007

Kinser Exhibit
Page 26 of 53

Producer Milk by Destination, Distributing PoolPlants, Supply Plants and Nonpool Plants
November 2003

st_co	state_abbr	cnty_name	CO	IA NE	IL eMO	KS OK	Supply	Nonpool
19041	IA	CLAY		578,986				-
19043	IA	CLAYTON		1,810,422	504,675		1,183,021	10,734,750
19045	IA	CLINTON		81,907	391,383			1,004,103
19047	IA	CRAWFORD						144,233
19049	IA	DALLAS		3,234				-
19051	IA	DAVIS		305,787	364,510			1,375,984
19053	IA	DECATUR						301,556
19055	IA	DELAWARE		4,709,226	2,322,524		40,711	7,786,650
19059	IA	DICKINSON						21,244
19061	IA	DUBUQUE		6,400,391	1,692,421		219,638	13,532,078
19063	IA	EMMET						204,314
19065	IA	FAYETTE		1,694,843	15,066		852,926	11,534,704
19067	IA	FLOYD					932,447	293,934
19069	IA	FRANKLIN						66,328
19071	IA	FREMONT		152,212				-
19075	IA	GRUNDY		400,054				242,184
19077	IA	GUTHRIE		183,810				-
19079	IA	HAMILTON		29,581				58,887
19081	IA	HANCOCK						252,546
19083	IA	HARDIN		12,017				33,382
19087	IA	HENRY			448,593			-
19089	IA	HOWARD		572,003			1,576,330	77,199
19091	IA	HUMBOLDT					9,230	115,093
19093	IA	IDA						385,252
19095	IA	IOWA		651,109				-
19097	IA	JACKSON		608,110	2,670,599			2,491,221
19099	IA	JASPER		476,967				23,167
19101	IA	JEFFERSON						170,080
19103	IA	JOHNSON						1,450,492
19105	IA	JONES		1,582,943	1,003,594		16,939	688,097
19107	IA	KEOKUK						517,218
19109	IA	KOSSUTH						277,538
19111	IA	LEE			1,161,087			-
19113	IA	LINN		297,824			51,530	1,675,158
19119	IA	LYON		2,989,221			1,362,236	2,545,669
19123	IA	MAHASKA		344,739				631,558
19125	IA	MARION		519,586				-
19127	IA	MARSHALL		7,270				100,561
19129	IA	MILLS		27,918				-
19131	IA	MITCHELL					2,586,324	782,854
19135	IA	MONROE		1,033,999				48,376
19137	IA	MONTGOMERY		166,462				-
19139	IA	MUSCATINE		168,845	42,787			-
19141	IA	O'BRIEN		89,876			5,529	590,909
19143	IA	OSCEOLA		2,978,321			746,165	1,570,571
19145	IA	PAGE		23,944				-
19147	IA	PALO ALTO						512,564
19149	IA	PLYMOUTH		1,429,575				5,193,379
19151	IA	POCAHONTAS						1,561,822
19153	IA	POLK		22,727				17,237
19155	IA	POTTAWATTAMIE		240,041				-
19157	IA	POWESHIEK		973,718				-
19161	IA	SAC		553,033				406,806
19163	IA	SCOTT		393,350				55,753
19165	IA	SHELBY		190,760				-
19167	IA	SIOUX		12,403,669			4,342,181	22,617,339
19169	IA	STORY						55,947
19171	IA	TAMA						293,275
19173	IA	TAYLOR		203,719				47,954
19177	IA	VAN BUREN			989,546			196,102
19179	IA	WAPELLO		345,416				-

Kinser Exhibit
Page 27 of 53

Producer Milk by Destination, Distributing Pool Plants, Supply Plants and Nonpool Plants
November 2003

st_co	state_abbr	cnty_name	CO	IA NE	IL eMO	KS OK	Supply	Nonpool
19181	IA	WARREN		247,401				29,809
19183	IA	WASHINGTON		17,365				1,323,333
19185	IA	WAYNE		80,526				-
19187	IA	WEBSTER		383,107				-
19191	IA	WINNESHIEK		2,771,473			5,015,602	11,448,946
19193	IA	WOODBURY		31,025				-
19195	IA	WORTH						119,107
20005	KS	ATCHISON		428,973				44,735
20007	KS	BARBER				937,062		-
20009	KS	BARTON				833,065		28,763
20013	KS	BROWN		921,841				-
20015	KS	BUTLER		4,220		320,932		-
20017	KS	CHASE		3,388		48,427		-
20027	KS	CLAY		783,911				-
20029	KS	CLOUD		118,009				-
20035	KS	COWLEY		15,416		966,451		-
20039	KS	DECATUR		5,500				246,044
20043	KS	DONIPHAN		270,595				-
20045	KS	DOUGLAS		34,050				-
20051	KS	ELLIS		36,032				512,658
20055	KS	FINNEY				718,680		-
20061	KS	GEARY		246,889				-
20063	KS	GOVE						841,255
20065	KS	GRAHAM						8,874
20069	KS	GRAY		3,651,680		16,014,220		5,765,480
20075	KS	HAMILTON		388,920		12,634,500	47,340	5,224,726
20077	KS	HARPER				96,665		-
20079	KS	HARVEY				1,010,606		8,268
20083	KS	HODGEMAN				2,381,713		1,989,600
20085	KS	JACKSON		794,690				1,301
20087	KS	JEFFERSON		862,140				58,702
20089	KS	JEWELL		268,292				48,721
20091	KS	JOHNSON		11,052				-
20095	KS	KINGMAN				227,977		-
20103	KS	LEAVENWORTH		1,413,790				224,999
20105	KS	LINCOLN		291,226				-
20113	KS	MCPHERSON				392,255		-
20115	KS	MARION		10,847		484,461		-
20117	KS	MARSHALL		1,138,229				-
20123	KS	MITCHELL		173,213				-
20131	KS	NEMAHA		7,088,861				-
20141	KS	OSBORNE		225,772				-
20143	KS	OTTAWA		77,994				-
20147	KS	PHILLIPS						353,927
20149	KS	POTTAWATOMIE		322,193				-
20153	KS	RAWLINS		17,635				220,125
20155	KS	RENO		34,762		3,097,387		73,837
20157	KS	REPUBLIC		122,230				-
20159	KS	RICE				11,734		-
20161	KS	RILEY		437,259				59,075
20163	KS	ROOKS		5,338				188,900
20167	KS	RUSSELL				153,024		5,230
20169	KS	SALINE				23,169		-
20171	KS	SCOTT				3,450,700		-
20173	KS	SEDGWICK		185,062		3,777,625		127,494
20177	KS	SHAWNEE		44,038				2,312
20179	KS	SHERIDAN						552,431
20181	KS	SHERMAN					3,634	18,735
20183	KS	SMITH						466,664
20187	KS	STANTON		96,180		7,110,560		2,363,218
20191	KS	SUMNER				1,258,765		-

Kinser Exhibit
Page 28 of 53

Producer Milk by Destination, Distributing PoolPlants, Supply Plants and Nonpool Plants
November 2003

st_co	state_abbr	cnty_name	CO	IA NE	IL eMO	KS OK	Supply	Nonpool
20193	KS	THOMAS		2,589,786				152,376
20195	KS	TREGO		4,399				144,900
20201	KS	WASHINGTON		3,660,347				1,420,331
26077	MI	KALAMAZOO			49,280			-
26117	MI	MONTCALM			96,920			-
26139	MI	OTTAWA			196,584			-
27005	MN	BECKER						59,905
27007	MN	BELTRAMI						3,933
27009	MN	BENTON						923,063
27011	MN	BIG STONE						389,142
27019	MN	CARVER						43,457
27021	MN	CASS		3,958				217,163
27023	MN	CHIPPEWA						25,426
27025	MN	CHISAGO						37,390
27027	MN	CLAY						123,099
27033	MN	COTTONWOOD					13,810	806,978
27037	MN	DAKOTA						60,932
27039	MN	DODGE					7,385	22,003
27041	MN	DOUGLAS						199,188
27043	MN	FARIBAULT						197,117
27045	MN	FILLMORE		80,536			1,386,377	10,430,828
27047	MN	FREEBORN					14,644	353,626
27049	MN	GOODHUE						7,266,814
27051	MN	GRANT						297,116
27055	MN	HOUSTON		237,920			4,679,350	2,752,206
27063	MN	JACKSON					25,528	449,297
27067	MN	KANDIYOHI						335,736
27071	MN	KOOCHICHING						23,216
27073	MN	LAC QUI PARLE						36,501
27079	MN	LE SUEUR		63,938				1,533,250
27081	MN	LINCOLN					8,746	2,153,638
27083	MN	LYON		41,918				928,173
27089	MN	MARSHALL						51,140
27091	MN	MARTIN					15,875	971,903
27093	MN	MEEKER						52,328
27097	MN	MORRISON						1,045,999
27099	MN	MOWER					3,415,075	266,913
27101	MN	MURRAY					145,612	4,261,973
27105	MN	NOBLES		617,516			1,256,038	3,859,329
27109	MN	OLMSTED					270,999	980,216
27111	MN	OTTER TAIL						1,358,157
27117	MN	PIPESTONE					8,522	3,891,743
27119	MN	POLK						99,474
27121	MN	POPE						558,404
27125	MN	RED LAKE						157,823
27127	MN	REDWOOD						1,338,216
27129	MN	RENVILLE						897,594
27133	MN	ROCK		1,230,317			738,254	1,444,193
27143	MN	SIBLEY		177,642				94,460
27145	MN	STEARNS						5,854,909
27147	MN	STEELE					17,210	216,357
27149	MN	STEVENS						305,704
27151	MN	SWIFT						298,180
27153	MN	TODD						772,124
27157	MN	WABASHA						703,946
27159	MN	WADENA						1,512,506
27169	MN	WINONA			915,844		5,039,117	1,179,576
27173	MN	YELLOW MEDICINE						4,000,990
29001	MO	ADAIR			34,802			-
29003	MO	ANDREW		1,009,095				197,063
29007	MO	AUDRAIN			728,360			-

Kinser Exhibit
Page 29 of 53

Producer Milk by Destination, Distributing PoolPlants, Supply Plants and Nonpool Plants
November 2003

st_co	state_abbr	cnty_name	CO	IA NE	IL eMO	KS OK	Supply	Nonpool
29015	MO	BENTON			527,320			-
29017	MO	BOLLINGER			103,245			-
29021	MO	BUCHANAN		475,390				92,224
29025	MO	CALDWELL		173,943				91,491
29027	MO	CALLAWAY			1,042,676			-
29031	MO	CAPE GIRARDEAU			1,919,159		634,349	-
29033	MO	CARROLL		69,980				147,300
29041	MO	CHARITON		84,216				29,646
29049	MO	CLINTON		53,451				146,322
29051	MO	COLE						62,925
29053	MO	COOPER			164,254			1,682
29059	MO	DALLAS			89,218			2,675
29061	MO	DAVISS						228,309
29063	MO	DE KALB		279,948				38,891
29065	MO	DENT			19,836			-
29067	MO	DOUGLAS			49,750			11,718
29071	MO	FRANKLIN			2,663,209			47,395
29073	MO	GASCONADE			216,617			-
29079	MO	GRUNDY		461,498				139,301
29081	MO	HARRISON		246,791				-
29089	MO	HOWARD			115,382			14,524
29099	MO	JEFFERSON			1,090,632			-
29103	MO	KNOX			838,623			104,530
29105	MO	LACLEDE			35,001			14,517
29111	MO	LEWIS			2,766,696			3,355,284
29113	MO	LINCOLN			1,167,311			-
29115	MO	LINN		600,933				36,966
29117	MO	LIVINGSTON						44,592
29125	MO	MARIES			579,422			-
29127	MO	MARION			264,073			1,130
29131	MO	MILLER			71,329			2,563
29135	MO	MONITEAU			73,795			-
29137	MO	MONROE			784,216			-
29139	MO	MONTGOMERY			205,574			82,098
29141	MO	MORGAN			198,924			-
29147	MO	NODAWAY		260,660				78,861
29151	MO	OSAGE			425,798			-
29153	MO	OZARK			98,340			33,421
29157	MO	PERRY			1,422,814			-
29159	MO	PETTIS			179,161			-
29161	MO	PHELPS			280,771			-
29163	MO	PIKE			57,540			-
29171	MO	PUTNAM			84,460			53,596
29173	MO	RALLS			86,125			-
29175	MO	RANDOLPH			79,679			3,725
29177	MO	RAY		56,716				86,395
29183	MO	ST CHARLES			997,736			-
29186	MO	STE GENEVIEVE			148,674			-
29197	MO	SCHUYLER			81,339			61,695
29199	MO	SCOTLAND			3,214,566			-
29205	MO	SHELBY			211,587			-
29211	MO	SULLIVAN		40,703				-
29215	MO	TEXAS			28,672			15,450
29225	MO	WEBSTER			40,293			13,564
29229	MO	WRIGHT			11,594			5,787
31001	NE	ADAMS		57,851				-
31003	NE	ANTELOPE		3,824,772			129,697	2,396,147
31011	NE	BOONE		934,108				435,399
31015	NE	BOYD		269,932				58,376
31017	NE	BROWN		139,565				-
31019	NE	BUFFALO		2,108,134				3,965,738

Kinser Exhibit
Page 30 of 53

Producer Milk by Destination, Distributing Pool Plants, Supply Plants and Nonpool Plants
November 2003

st_co	state_abbr	cnty_name	CO	IA NE	IL eMO	KS OK	Supply	Nonpool
31021	NE	BURT		39,465				-
31023	NE	BUTLER		569,013				75,016
31025	NE	CASS		341,868				-
31027	NE	CEDAR		4,520,242			32,910	485,260
31035	NE	CLAY		421,071				-
31037	NE	COLFAX		467,209				152,460
31039	NE	CUMING		1,127,154			64,923	97,292
31041	NE	CUSTER		28,226				754,138
31043	NE	DAKOTA		140,037				-
31051	NE	DIXON		151,623			35,337	155,514
31053	NE	DODGE		46,368				-
31055	NE	DOUGLAS		203,345				-
31061	NE	FRANKLIN						218,317
31065	NE	FURNAS		3,398				40,426
31067	NE	GAGE		4,376,333				24,928
31079	NE	HALL		14,278				472,250
31081	NE	HAMILTON		62,705				286,880
31083	NE	HARLAN		5,565				384,154
31085	NE	HAYES		6,497				87,793
31089	NE	HOLT		1,328,912				1,613,848
31093	NE	HOWARD		33,652				416,529
31095	NE	JEFFERSON		3,827,088				473,448
31099	NE	KEARNEY		753,992				1,888,556
31101	NE	KEITH						385,289
31103	NE	KEYA PAHA		729,823				42,107
31107	NE	KNOX		1,874,331			52,603	802,936
31109	NE	LANCASTER		2,371,973				69,188
31111	NE	LINCOLN		11,454				486,614
31119	NE	MADISON		1,036,079				299,919
31121	NE	MERRICK						425,489
31125	NE	NANCE						243,131
31127	NE	NEMAHA		135,076				-
31129	NE	NUCKOLLS		550,252				-
31131	NE	OTOE		635,048				-
31133	NE	PAWNEE		921,846				-
31137	NE	PHELPS						103,994
31139	NE	PIERCE		748,932				571,926
31141	NE	PLATTE		1,622,118				437,911
31143	NE	POLK		1,637,462				3,709,204
31145	NE	RED WILLOW		1,704,859				3,638,660
31147	NE	RICHARDSON		1,423,252				-
31149	NE	ROCK		70,170				-
31151	NE	SALINE		67,546			2,299	-
31155	NE	SAUNDERS		632,836				16,332
31159	NE	SEWARD		1,610,659				-
31163	NE	SHERMAN						91,550
31167	NE	STANTON		179,411				102,655
31169	NE	THAYER		189,622				38,464
31173	NE	THURSTON		624,968			135,306	339,751
31177	NE	WASHINGTON		2,007,808				-
31179	NE	WAYNE		2,345,860			60,994	6,388,101
31181	NE	WEBSTER		424,891				-
31183	NE	WHEELER						480,209
35005	NM	CHAVES				97,365		28,285,759
35009	NM	CURRY				346,494		-
35013	NM	DONA ANA						17,616,483
35015	NM	EDDY						8,355,380
35025	NM	LEA						25,317,273
35041	NM	ROOSEVELT				100,768		51,526
38003	ND	BARNES						129,871
38017	ND	CASS						105,336

Kinser Exhibit
Page 31 of 53

Producer Milk by Destination, Distributing PoolPlants, Supply Plants and Nonpool Plants
November 2003

st_co	state_abbr	cnty_name	CO	IA NE	IL eMO	KS OK	Supply	Nonpool
38021	ND	DICKEY						243,703
38027	ND	EDDY						33,133
38029	ND	EMMONS						479,236
38045	ND	LA MOURE						209,752
38047	ND	LOGAN						114,950
38051	ND	MCINTOSH						1,038,646
38073	ND	RANSOM						6,115
38077	ND	RICHLAND						103,850
38081	ND	SARGENT						891,674
38089	ND	STARK						114,636
38093	ND	STUTSMAN						611,200
39171	OH	WILLIAMS			50,260			-
40003	OK	ALFALFA				261,461		-
40007	OK	BEAVER				130,028		-
40009	OK	BECKHAM				365,326		-
40011	OK	BLAINE				225,423		-
40015	OK	CADDO				117,334		-
40017	OK	CANADIAN				700,202		-
40027	OK	CLEVELAND				243,842		-
40029	OK	COAL				98,551		-
40031	OK	COMANCHE				1,199,579		-
40037	OK	CREEK				367,026		-
40039	OK	CUSTER				269,973		-
40043	OK	DEWEY				141,616		-
40045	OK	ELLIS				681,606		-
40047	OK	GARFIELD				948,599		-
40049	OK	GARVIN				554,408		-
40051	OK	GRADY				5,693,449		-
40053	OK	GRANT				122,408		-
40059	OK	HARPER				180,239		-
40069	OK	JOHNSTON				170,047		-
40071	OK	KAY				283,071		-
40073	OK	KINGFISHER				1,111,146		-
40081	OK	LINCOLN				1,563,029		-
40083	OK	LOGAN				320,671		-
40087	OK	MCCLAIN				951,243		-
40093	OK	MAJOR				867,864		-
40095	OK	MARSHALL				99,373		-
40099	OK	MURRAY				840,159		-
40103	OK	NOBLE				31,846		-
40109	OK	OKLAHOMA				78,670		-
40119	OK	PAYNE				1,066,862		-
40123	OK	PONTOTOC				425,091		-
40125	OK	POTTAWATOMIE				410,475		-
40129	OK	ROGER MILLS				923,664		-
40133	OK	SEMINOLE				553,941		-
40139	OK	TEXAS				25,704		-
40149	OK	WASHITA				373,189		-
46003	SD	AURORA		131,451			72,710	-
46005	SD	BEADLE					33,208	1,852,320
46009	SD	BON HOMME		624,995				402,965
46011	SD	BROOKINGS						1,456,653
46013	SD	BROWN						2,524,835
46015	SD	BRULE						329,143
46021	SD	CAMPBELL						802,623
46023	SD	CHARLES MIX		155,949			33,822	1,306,988
46025	SD	CLARK						169,769
46027	SD	CLAY						78,847
46029	SD	CODINGTON						3,240,672
46035	SD	DAVISON		65,953				367,712
46037	SD	DAY						1,862,708

Kinser Exhibit
Page 32 of 53

Producer Milk by Destination, Distributing PoolPlants, Supply Plants and Nonpool Plants
November 2003

st_co	state_abbr	cnty_name	CO	IA NE	IL eMO	KS OK	Supply	Nonpool
46039	SD	DEUEL					789	2,228,134
46043	SD	DOUGLAS		93,781			13,955	1,488,856
46045	SD	EDMUNDS						1,510,278
46049	SD	FAULK						880,789
46051	SD	GRANT					21,166	407,280
46053	SD	GREGORY		625,973				1,720,178
46057	SD	HAMLIN						1,734,500
46059	SD	HAND					17,196	759,676
46061	SD	HANSON		382,935				857,407
46067	SD	HUTCHINSON		511,811			183,930	1,836,596
46069	SD	HYDE						57,597
46077	SD	KINGSBURY						106,258
46079	SD	LAKE						753,622
46083	SD	LINCOLN		201,220			278,594	-
46087	SD	MCCOOK		407,130			948,992	267,835
46089	SD	MCPHERSON						537,064
46091	SD	MARSHALL						3,667,260
46095	SD	MELLETTTE		30,157				-
46097	SD	MINER						378,121
46099	SD	MINNEHAHA		657,863			652,753	3,026,590
46101	SD	MOODY						1,204,497
46109	SD	ROBERTS					8,931	688,529
46111	SD	SANBORN						1,301,648
46115	SD	SPINK					11,834	637,778
46123	SD	TRIPP		195,718				72,803
46125	SD	TURNER		2,586,022			213,505	1,426,432
46127	SD	UNION		878,689			38,476	740,097
46135	SD	YANKTON		462,242				98,082
48111	TX	DALLAM				15,492		-
48141	TX	EL PASO				48,070		533,689
48303	TX	LUBBOCK						152,131
55001	WI	ADAMS						351,102
55003	WI	ASHLAND						680,899
55005	WI	BARRON						6,994,876
55007	WI	BAYFIELD						569,813
55011	WI	BUFFALO						3,728,255
55013	WI	BURNETT						158,126
55015	WI	CALUMET						7,538,525
55017	WI	CHIPPEWA						3,276,332
55019	WI	CLARK						6,684,751
55021	WI	COLUMBIA					7,876	3,415,791
55023	WI	CRAWFORD			23,452			4,282,521
55025	WI	DANE			672,551		11,686	7,232,809
55027	WI	DODGE					7,703	11,662,835
55031	WI	DOUGLAS						123,230
55033	WI	DUNN						3,011,533
55035	WI	EAU CLAIRE						1,167,074
55039	WI	FOND DU LAC						9,066,452
55043	WI	GRANT		1,395,740	1,861,334		2,458,470	30,742,902
55045	WI	GREEN			103,942		3,981	1,128,244
55047	WI	GREEN LAKE						2,261,200
55049	WI	IOWA		716,716	1,079,951		1,325,150	11,487,244
55051	WI	IRON						227,644
55055	WI	JEFFERSON					1,946	1,632,523
55057	WI	JUNEAU						1,876,140
55061	WI	KEWAUNEE						3,517,688
55063	WI	LA CROSSE						288,895
55065	WI	LAFAYETTE		36,574	477,467		461,125	6,854,966
55067	WI	LANGLADE						1,284,684
55069	WI	LINCOLN						1,826,640
55071	WI	MANITOWOC						10,567,533

Kinser Exhibit
Page 33 of 53

Producer Milk by Destination, Distributing PoolPlants, Supply Plants and Nonpool Plants
November 2003

st_co	state_abbr	cnty_name	CO	IA NE	IL eMO	KS OK	Supply	Nonpool
55073	WI	MARATHON						6,901,341
55077	WI	MARQUETTE						324,258
55081	WI	MONROE						1,888,242
55087	WI	OUTAGAMIE						572,368
55091	WI	PEPIN						255,930
55093	WI	PIERCE						4,134,601
55095	WI	POLK						7,455,176
55097	WI	PORTAGE						650,919
55099	WI	PRICE						2,700,176
55103	WI	RICHLAND		4,800	465,571			3,054,439
55107	WI	RUSK						1,582,205
55109	WI	ST CROIX						9,165,128
55111	WI	SAUK			236,271			7,983,550
55113	WI	SAWYER						1,789,953
55117	WI	SHEBOYGAN						3,718,490
55119	WI	TAYLOR						2,441,656
55121	WI	TREMPEALEAU						4,103,085
55123	WI	VERNON						3,446,731
55127	WI	WALWORTH						386,474
55129	WI	WASHBURN						341,630
55131	WI	WASHINGTON						1,859,755
55133	WI	WAUKESHA						408,374
55135	WI	WAUPACA						1,951,055
55137	WI	WAUSHARA						856,290
55139	WI	WINNEBAGO						420,810
55141	WI	WOOD						5,607,870
56015	WY	GOSHEN	13,629					27,049
56031	WY	PLATTE	28,873					6,634

Kinser Exhibit
Page 34 of 53

Producer Milk by Destination, Distributing Pool Plants, Supply Plants and Nonpool Plants
November 2003

st_co	state_abbr	cnty_name	CO	IA NE	IL eMO	KS OK	Supply	Nonpool
05065	AR	IZARD			34,892			17,263
05119	AR	PULASKI			4,391			0
05135	AR	SHARP			10,721			1,578
08001	CO	ADAMS	2,795,583				203,100	158,280
08003	CO	ALAMOSA	243,525					0
08005	CO	ARAPAHOE						1,284,306
08013	CO	BOULDER	2,204,958					2,277,408
08015	CO	CHAFFEE	152,720					0
08021	CO	CONEJOS	387,297					0
08025	CO	CROWLEY	191,222					0
08029	CO	DELTA	2,413,364					0
08041	CO	EL PASO	890,207					0
08043	CO	FREMONT	2,451,557					265,009
08055	CO	HUERFANO	735,809					0
08059	CO	JEFFERSON						1,669,033
08063	CO	KIT CARSON					65,868	354,774
08069	CO	LARIMER	12,801,234					11,558,961
08077	CO	MESA	1,093,774					143,545
08085	CO	MONTROSE	4,185,648					74,396
08087	CO	MORGAN	248,183				1,146,266	5,726,844
08095	CO	PHILLIPS					148,907	1,689,272
08101	CO	PUEBLO	558,091					0
08105	CO	RIO GRANDE	98,349					0
08121	CO	WASHINGTON					8,976	55,784
08123	CO	WELD	59,996,935				4,686,477	13,188,589
08125	CO	YUMA	419,670					5,860,317
16053	ID	JEROME	2,346,240					0
17001	IL	ADAMS			3,748,798			18,940
17005	IL	BOND			3,606,452			7,504
17009	IL	BROWN			394,528			0
17011	IL	BUREAU			198,629			170,347
17013	IL	CALHOUN			34,493			0
17015	IL	CARROLL			50,306			0
17019	IL	CHAMPAIGN			414,786			0
17021	IL	CHRISTIAN			386,337			0
17023	IL	CLARK			86,337			0
17025	IL	CLAY			163,214			0
17027	IL	CLINTON			21,640,373	193,604		474,515
17029	IL	COLES			511,032			64,098
17033	IL	CRAWFORD			219,251			0
17035	IL	CUMBERLAND			1,891,544			74,302
17039	IL	DE WITT			41,723			0
17041	IL	DOUGLAS			1,696,638			330,886
17047	IL	EDWARDS			42,123			0
17049	IL	EFFINGHAM			6,127,402			143,108
17051	IL	FAYETTE			1,608,606		76,223	37,226
17055	IL	FRANKLIN			14,655		389,755	0
17057	IL	FULTON			69,115			0
17061	IL	GREENE			123,652			30,542
17063	IL	GRUNDY			115,843			89,293
17065	IL	HAMILTON			32,845			0
17067	IL	HANCOCK			213,326			45,516
17071	IL	HENDERSON			156,067			0
17073	IL	HENRY			103,141			0
17075	IL	IROQUOIS			665,922			895,832
17077	IL	JACKSON					1,353,641	0
17079	IL	JASPER			2,186,239			1,403
17081	IL	JEFFERSON			234,145		346,529	0
17083	IL	JERSEY			467,689			0
17085	IL	JO DAVIESS		34,443	311,869		15,437	402,209
17087	IL	JOHNSON					48,145	0

Kinser Exhibit
Page 35 of 53

Producer Milk by Destination, Distributing PoolPlants, Supply Plants and Nonpool Plants
November 2003

st_co	state_abbr	cnty_name	CO	IA NE	IL eMO	KS OK	Supply	Nonpool
17091	IL	KANKAKEE			114,794			0
17093	IL	KENDALL			85,870			173,847
17095	IL	KNOX			336,211			0
17099	IL	LA SALLE			38,555			19,657
17101	IL	LAWRENCE			234,824			0
17103	IL	LEE			65,949			130,357
17105	IL	LIVINGSTON			1,384,286			0
17107	IL	LOGAN			96,113			0
17109	IL	MCDONOUGH			449,474			0
17113	IL	MCLEAN			1,399,483			0
17117	IL	MACOUPIN			544,097			0
17119	IL	MADISON			2,999,562			15,919
17121	IL	MARION			102,403		57,457	19,578
17123	IL	MARSHALL			70,005			54,746
17129	IL	MENARD			69,397			0
17131	IL	MERCER			238,766			0
17133	IL	MONROE			1,536,666			25,979
17135	IL	MONTGOMERY			913,632			0
17137	IL	MORGAN			161,447			0
17139	IL	MOULTRIE			626,248			275,934
17143	IL	PEORIA			496,818			0
17145	IL	PERRY			28,768		364,482	0
17147	IL	PIATT			18,974			28,922
17149	IL	PIKE			122,182			0
17153	IL	PULASKI					209,684	0
17155	IL	PUTNAM			31,480			50,178
17157	IL	RANDOLPH			996,685		255,836	20,601
17159	IL	RICHLAND			599,755			0
17161	IL	ROCK ISLAND			134,323			0
17163	IL	ST CLAIR			1,280,571		69,491	246,355
17165	IL	SALINE					139,525	0
17167	IL	SANGAMON			303,660			0
17173	IL	SHELBY			3,360,167			60,567
17175	IL	STARK			149,915			0
17179	IL	TAZEWELL			906,747			0
17181	IL	UNION					343,041	0
17183	IL	VERMILION			124,056			0
17189	IL	WASHINGTON			4,809,317		4,490,495	298,377
17191	IL	WAYNE			147,748		71,113	0
17195	IL	WHITESIDE			404,672			0
17203	IL	WOODFORD			215,563			23,700
18073	IN	JASPER			1,075,940			49,020
18111	IN	NEWTON			3,502,120			201,560
19001	IA	ADAIR		843,136				62,887
19003	IA	ADAMS		59,722				61,876
19005	IA	ALLAMAKEE		1,191,839			2,750,657	12,335,172
19007	IA	APPANOOSE		80,200	205,223			53,472
19011	IA	BENTON		1,575,613				204,071
19013	IA	BLACK HAWK					8,753	1,650,431
19015	IA	BOONE		172,954				38,533
19017	IA	BREMER		1,287,952			114,244	3,622,922
19019	IA	BUCHANAN		358,729			24,445	1,793,969
19021	IA	BUENA VISTA						64,924
19023	IA	BUTLER		14,179				954,985
19027	IA	CARROLL		186,925				0
19029	IA	CASS		4,432,683				0
19031	IA	CEDAR		258,540			8,879	394,852
19033	IA	CERRO GORDO					120,346	103,681
19035	IA	CHEROKEE		403,157				553,604
19037	IA	CHICKASAW		2,052,479			2,158,427	1,965,498
19039	IA	CLARKE						8,007

Kinser Exhibit Page 36 of 53

Producer Milk by Destination, Distributing Pool/Plants, Supply Plants and Nonpool Plants November 2003

st_co	state_abbr	cntry_name	CO	IA NE	IL eMO	KS OK	Supply	Nonpool
19041	IA	CLAY		578,986				0
19043	IA	CLAYTON		1,810,422	504,675		1,183,021	10,734,750
19045	IA	CLINTON		81,907	391,383			1,004,103
19047	IA	CRAWFORD						144,233
19049	IA	DALLAS		3,234				0
19051	IA	DAVIS		305,787	364,510			1,375,984
19053	IA	DECATUR						301,556
19055	IA	DELAWARE		4,709,226	2,322,524		40,711	7,786,650
19059	IA	DICKINSON						21,244
19061	IA	DUBUQUE		6,400,391	1,692,421		219,638	13,532,078
19063	IA	EMMET						204,314
19065	IA	FAYETTE		1,694,843	15,066		852,926	11,534,704
19067	IA	FLOYD					932,447	293,934
19069	IA	FRANKLIN						66,328
19071	IA	FREMONT						0
19075	IA	GRUNDY		152,212				242,184
19077	IA	GUTHRIE		400,054				0
19079	IA	HAMILTON		183,810				58,887
19081	IA	HANCOCK		29,581				252,546
19083	IA	HARDIN						33,382
19087	IA	HENRY		12,017				0
19089	IA	HOWARD			448,593			77,199
19091	IA	HUMBOLDT		572,003			1,576,330	115,093
19093	IA	IDA					9,230	385,252
19095	IA	IOWA		651,109				0
19097	IA	JACKSON		608,110	2,670,599			2,491,221
19099	IA	JASPER		476,967				23,167
19101	IA	JEFFERSON						170,080
19103	IA	JONES						1,450,492
19105	IA	KEOKUK		1,582,943	1,003,594		16,939	688,097
19107	IA	KOSSUTH						517,218
19109	IA	LEE						277,538
19111	IA	LEE			1,161,087			0
19113	IA	LYNN		297,824				1,675,158
19119	IA	LYON		2,989,221			51,530	1,675,158
19123	IA	MAHASKA		344,739			1,362,236	2,545,669
19125	IA	MARION		519,586				631,558
19127	IA	MARSHALL		7,270				0
19129	IA	MILLS		27,918				100,561
19131	IA	MITCHELL						0
19135	IA	MONROE		1,033,999			2,586,324	782,854
19137	IA	MONTGOMERY		166,462				48,376
19139	IA	MUSCATINE		168,845	42,787			0
19141	IA	O'BRIEN		89,876			5,529	590,909
19143	IA	OSCEOLA		2,978,321			746,165	1,570,571
19145	IA	PAGE		23,944				0
19147	IA	PALO ALTO						512,564
19149	IA	PLYMOUTH		1,429,575				5,193,379
19151	IA	POCAHONTAS						1,561,822
19153	IA	POLK		22,727				17,237
19155	IA	POTTAWATTAMIE		240,041				0
19157	IA	POWESHIEK		973,718				0
19161	IA	SAC		553,033				406,806
19163	IA	SCOTT		393,350				55,753
19165	IA	SHELBY		190,760				0
19167	IA	SIoux		12,403,669			4,342,181	22,617,339
19169	IA	STORY						55,947
19171	IA	TAMA						293,275
19173	IA	TAYLOR		203,719				47,954
19177	IA	VAN BUREN			989,546			196,102
19179	IA	WAPELLO		345,416				0

Kinser Exhibit
Page 37 of 53

Producer Milk by Destination, Distributing PoolPlants, Supply Plants and Nonpool Plants
November 2003

st_co	state_abbr	cnty_name	CO	IA NE	IL eMO	KS OK	Supply	Nonpool
19181	IA	WARREN		247,401				29,809
19183	IA	WASHINGTON		17,365				1,323,333
19185	IA	WAYNE		80,526				0
19187	IA	WEBSTER		383,107				0
19191	IA	WINNESHIEK		2,771,473			5,015,602	11,448,946
19193	IA	WOODBURY		31,025				0
19195	IA	WORTH						119,107
20005	KS	ATCHISON		428,973				44,735
20007	KS	BARBER				937,062		0
20009	KS	BARTON				833,065		28,763
20013	KS	BROWN		921,841				0
20015	KS	BUTLER		4,220		320,932		0
20017	KS	CHASE		3,388		48,427		0
20027	KS	CLAY		783,911				0
20029	KS	CLOUD		118,009				0
20035	KS	COWLEY		15,416		966,451		0
20039	KS	DECATUR		5,500				246,044
20043	KS	DONIPHAN		270,595				0
20045	KS	DOUGLAS		34,050				0
20051	KS	ELLIS		36,032				512,658
20055	KS	FINNEY				718,680		0
20061	KS	GEARY		246,889				0
20063	KS	GOVE						841,255
20065	KS	GRAHAM						8,874
20069	KS	GRAY		3,651,680		16,014,220		5,765,480
20075	KS	HAMILTON		388,920		12,634,500	47,340	5,224,726
20077	KS	HARPER				96,665		0
20079	KS	HARVEY				1,010,606		8,268
20083	KS	HODGEMAN				2,381,713		1,989,600
20085	KS	JACKSON		794,690				1,301
20087	KS	JEFFERSON		862,140				58,702
20089	KS	JEWELL		268,292				48,721
20091	KS	JOHNSON		11,052				0
20095	KS	KINGMAN				227,977		0
20103	KS	LEAVENWORTH		1,413,790				224,999
20105	KS	LINCOLN		291,226				0
20113	KS	MCPHERSON				392,255		0
20115	KS	MARION		10,847		484,461		0
20117	KS	MARSHALL		1,138,229				0
20123	KS	MITCHELL		173,213				0
20131	KS	NEMAHA		7,088,861				0
20141	KS	OSBORNE		225,772				0
20143	KS	OTTAWA		77,994				0
20147	KS	PHILLIPS						353,927
20149	KS	POTTAWATOMIE		322,193				0
20153	KS	RAWLINS		17,635				220,125
20155	KS	RENO		34,762		3,097,387		73,837
20157	KS	REPUBLIC		122,230				0
20159	KS	RICE				11,734		0
20161	KS	RILEY		437,259				59,075
20163	KS	ROOKS		5,338				188,900
20167	KS	RUSSELL				153,024		5,230
20169	KS	SALINE				23,169		0
20171	KS	SCOTT				3,450,700		0
20173	KS	SEDGWICK		185,062		3,777,625		127,494
20177	KS	SHAWNEE		44,038				2,312
20179	KS	SHERIDAN						552,431
20181	KS	SHERMAN					3,634	18,735
20183	KS	SMITH						466,664
20187	KS	STANTON		96,180		7,110,560		2,363,218
20191	KS	SUMNER				1,258,765		0

Kinser Exhibit
Page 38 of 53

Producer Milk by Destination, Distributing PoolPlants, Supply Plants and Nonpool Plants
November 2003

st_co	state_abbr	cnty_name	CO	IA NE	IL eMO	KS OK	Supply	Nonpool
20193	KS	THOMAS		2,589,786				152,376
20195	KS	TREGO		4,399				144,900
20201	KS	WASHINGTON		3,660,347				1,420,331
26077	MI	KALAMAZOO			49,280			0
26117	MI	MONTCALM			96,920			0
26139	MI	OTTAWA			196,584			0
27005	MN	BECKER						59,905
27007	MN	BELTRAMI						3,933
27009	MN	BENTON						923,063
27011	MN	BIG STONE						389,142
27019	MN	CARVER						43,457
27021	MN	CASS		3,958				217,163
27023	MN	CHIPPEWA						25,426
27025	MN	CHISAGO						37,390
27027	MN	CLAY						123,099
27033	MN	COTTONWOOD					13,810	806,978
27037	MN	DAKOTA						60,932
27039	MN	DODGE					7,385	22,003
27041	MN	DOUGLAS						199,188
27043	MN	FARIBAULT						197,117
27045	MN	FILLMORE		80,536			1,386,377	10,430,828
27047	MN	FREEBORN					14,644	353,626
27049	MN	GOODHUE						7,266,814
27051	MN	GRANT						297,116
27055	MN	HOUSTON		237,920			4,679,350	2,752,206
27063	MN	JACKSON					25,528	449,297
27067	MN	KANDIYOHI						335,736
27071	MN	KOOCHICHING						23,216
27073	MN	LAC QUI PARLE						36,501
27079	MN	LE SUEUR		63,938				1,533,250
27081	MN	LINCOLN					8,746	2,153,638
27083	MN	LYON		41,918				928,173
27089	MN	MARSHALL						51,140
27091	MN	MARTIN					15,875	971,903
27093	MN	MEEKER						52,328
27097	MN	MORRISON						1,045,999
27099	MN	MOWER					3,415,075	266,913
27101	MN	MURRAY					145,612	4,261,973
27105	MN	NOBLES		617,516			1,256,038	3,859,329
27109	MN	OLMSTED					270,999	980,216
27111	MN	OTTER TAIL						1,358,157
27117	MN	PIPESTONE					8,522	3,891,743
27119	MN	POLK						99,474
27121	MN	POPE						558,404
27125	MN	RED LAKE						157,823
27127	MN	REDWOOD						1,338,216
27129	MN	RENVILLE						897,594
27133	MN	ROCK		1,230,317			738,254	1,444,193
27143	MN	SIBLEY		177,642				94,460
27145	MN	STEARNS						5,854,909
27147	MN	STEELE					17,210	216,357
27149	MN	STEVENS						305,704
27151	MN	SWIFT						298,180
27153	MN	TODD						772,124
27157	MN	WABASHA						703,946
27159	MN	WADENA						1,512,506
27169	MN	WINONA			915,844		5,039,117	1,179,576
27173	MN	YELLOW MEDICINE						4,000,990
29001	MO	ADAIR			34,802			0
29003	MO	ANDREW		1,009,095				197,063
29007	MO	AUDRAIN			728,360			0

Kinser Exhibit
Page 39 of 53

Producer Milk by Destination, Distributing PoolPlants, Supply Plants and Nonpool Plants
November 2003

st_co	state_abbr	cnty_name	CO	IA	NE	IL	eMO	KS	OK	Supply	Nonpool
29015	MO	BENTON					527,320				0
29017	MO	BOLLINGER					103,245				0
29021	MO	BUCHANAN			475,390						92,224
29025	MO	CALDWELL			173,943						91,491
29027	MO	CALLAWAY					1,042,676				0
29031	MO	CAPE GIRARDEAU					1,919,159			634,349	0
29033	MO	CARROLL			69,980						147,300
29041	MO	CHARITON			84,216						29,646
29049	MO	CLINTON			53,451						146,322
29051	MO	COLE									62,925
29053	MO	COOPER					164,254				1,682
29059	MO	DALLAS					89,218				2,675
29061	MO	DAVISS									228,309
29063	MO	DE KALB			279,948						38,891
29065	MO	DENT					19,836				0
29067	MO	DOUGLAS					49,750				11,718
29071	MO	FRANKLIN					2,663,209				47,395
29073	MO	GASCONADE					216,617				0
29079	MO	GRUNDY			461,498						139,301
29081	MO	HARRISON			246,791						0
29089	MO	HOWARD					115,382				14,524
29099	MO	JEFFERSON					1,090,632				0
29103	MO	KNOX					838,623				104,530
29105	MO	LACLEDE					35,001				14,517
29111	MO	LEWIS					2,766,696				3,355,284
29113	MO	LINCOLN					1,167,311				0
29115	MO	LINN			600,933						36,966
29117	MO	LIVINGSTON									44,592
29125	MO	MARIES					579,422				0
29127	MO	MARION					264,073				1,130
29131	MO	MILLER					71,329				2,563
29135	MO	MONITEAU					73,795				0
29137	MO	MONROE					784,216				0
29139	MO	MONTGOMERY					205,574				82,098
29141	MO	MORGAN					198,924				0
29147	MO	NODAWAY			260,660						78,861
29151	MO	OSAGE					425,798				0
29153	MO	OZARK					98,340				33,421
29157	MO	PERRY					1,422,814				0
29159	MO	PETTIS					179,161				0
29161	MO	PHELPS					280,771				0
29163	MO	PIKE					57,540				0
29171	MO	PUTNAM					84,460				53,596
29173	MO	RALLS					86,125				0
29175	MO	RANDOLPH					79,679				3,725
29177	MO	RAY			56,716						86,395
29183	MO	ST CHARLES					997,736				0
29186	MO	STE GENEVIEVE					148,674				0
29197	MO	SCHUYLER					81,339				61,695
29199	MO	SCOTLAND					3,214,566				0
29205	MO	SHELBY					211,587				0
29211	MO	SULLIVAN			40,703						0
29215	MO	TEXAS					28,672				15,450
29225	MO	WEBSTER					40,293				13,564
29229	MO	WRIGHT					11,594				5,787
31001	NE	ADAMS			57,851						0
31003	NE	ANTELOPE			3,824,772					129,697	2,396,147
31011	NE	BOONE			934,108						435,399
31015	NE	BOYD			269,932						58,376
31017	NE	BROWN			139,565						0
31019	NE	BUFFALO			2,108,134						3,965,738

Kinser Exhibit
Page 40 of 53

Producer Milk by Destination, Distributing PoolPlants, Supply Plants and Nonpool Plants
November 2003

st_co	state_abbr	cnty_name	CO	IA NE	IL eMO	KS OK	Supply	Nonpool
31021	NE	BURT		39,465				0
31023	NE	BUTLER		569,013				75,016
31025	NE	CASS		341,868				0
31027	NE	CEDAR		4,520,242			32,910	485,260
31035	NE	CLAY		421,071				0
31037	NE	COLFAX		467,209				152,460
31039	NE	CUMING		1,127,154			64,923	97,292
31041	NE	CUSTER		28,226				754,138
31043	NE	DAKOTA		140,037				0
31051	NE	DIXON		151,623			35,337	155,514
31053	NE	DODGE		46,368				0
31055	NE	DOUGLAS		203,345				0
31061	NE	FRANKLIN						218,317
31065	NE	FURNAS		3,398				40,426
31067	NE	GAGE		4,376,333				24,928
31079	NE	HALL		14,278				472,250
31081	NE	HAMILTON		62,705				286,880
31083	NE	HARLAN		5,565				384,154
31085	NE	HAYES		6,497				87,793
31089	NE	HOLT		1,328,912				1,613,848
31093	NE	HOWARD		33,652				416,529
31095	NE	JEFFERSON		3,827,088				473,448
31099	NE	KEARNEY		753,992				1,888,556
31101	NE	KEITH						385,289
31103	NE	KEYA PAHA		729,823				42,107
31107	NE	KNOX		1,874,331			52,603	802,936
31109	NE	LANCASTER		2,371,973				69,188
31111	NE	LINCOLN		11,454				486,614
31119	NE	MADISON		1,036,079				299,919
31121	NE	MERRICK						425,489
31125	NE	NANCE						243,131
31127	NE	NEMAHA		135,076				0
31129	NE	NUCKOLLS		550,252				0
31131	NE	OTOE		635,048				0
31133	NE	PAWNEE		921,846				0
31137	NE	PHELPS						103,994
31139	NE	PIERCE		748,932				571,926
31141	NE	PLATTE		1,622,118				437,911
31143	NE	POLK		1,637,462				3,709,204
31145	NE	RED WILLOW		1,704,859				3,638,660
31147	NE	RICHARDSON		1,423,252				0
31149	NE	ROCK		70,170				0
31151	NE	SALINE		67,546			2,299	0
31155	NE	SAUNDERS		632,836				16,332
31159	NE	SEWARD		1,610,659				0
31163	NE	SHERMAN						91,550
31167	NE	STANTON		179,411				102,655
31169	NE	THAYER		189,622				38,464
31173	NE	THURSTON		624,968			135,306	339,751
31177	NE	WASHINGTON		2,007,808				0
31179	NE	WAYNE		2,345,860			60,994	6,388,101
31181	NE	WEBSTER		424,891				0
31183	NE	WHEELER						480,209
35005	NM	CHAVES				97,365		28,285,759
35009	NM	CURRY				346,494		0
35013	NM	DONA ANA						17,616,483
35015	NM	EDDY						8,355,380
35025	NM	LEA						25,317,273
35041	NM	ROOSEVELT				100,768		51,526
38003	ND	BARNES						129,871
38017	ND	CASS						105,336

Kinser Exhibit
Page 41 of 53

Producer Milk by Destination, Distributing PoolPlants, Supply Plants and Nonpool Plants
November 2003

st_co	state_abbr	cnty_name	CO	IA NE	IL eMO	KS OK	Supply	Nonpool
38021	ND	DICKEY						243,703
38027	ND	EDDY						33,133
38029	ND	EMMONS						479,236
38045	ND	LA MOURE						209,752
38047	ND	LOGAN						114,950
38051	ND	MCINTOSH						1,038,646
38073	ND	RANSOM						6,115
38077	ND	RICHLAND						103,850
38081	ND	SARGENT						891,674
38089	ND	STARK						114,636
38093	ND	STUTSMAN						611,200
39171	OH	WILLIAMS			50,260			0
40003	OK	ALFALFA				261,461		0
40007	OK	BEAVER				130,028		0
40009	OK	BECKHAM				365,326		0
40011	OK	BLAINE				225,423		0
40015	OK	CADDO				117,334		0
40017	OK	CANADIAN				700,202		0
40027	OK	CLEVELAND				243,842		0
40029	OK	COAL				98,551		0
40031	OK	COMANCHE				1,199,579		0
40037	OK	CREEK				367,026		0
40039	OK	CUSTER				269,973		0
40043	OK	DEWEY				141,616		0
40045	OK	ELLIS				681,606		0
40047	OK	GARFIELD				948,599		0
40049	OK	GARVIN				554,408		0
40051	OK	GRADY				5,693,449		0
40053	OK	GRANT				122,408		0
40059	OK	HARPER				180,239		0
40069	OK	JOHNSTON				170,047		0
40071	OK	KAY				283,071		0
40073	OK	KINGFISHER				1,111,146		0
40081	OK	LINCOLN				1,563,029		0
40083	OK	LOGAN				320,671		0
40087	OK	MCCLAIN				951,243		0
40093	OK	MAJOR				867,864		0
40095	OK	MARSHALL				99,373		0
40099	OK	MURRAY				840,159		0
40103	OK	NOBLE				31,846		0
40109	OK	OKLAHOMA				78,670		0
40119	OK	PAYNE				1,066,862		0
40123	OK	PONTOTOC				425,091		0
40125	OK	POTTAWATOMIE				410,475		0
40129	OK	ROGER MILLS				923,664		0
40133	OK	SEMINOLE				553,941		0
40139	OK	TEXAS				25,704		0
40149	OK	WASHITA				373,189		0
46003	SD	AURORA		131,451			72,710	0
46005	SD	BEADLE					33,208	1,852,320
46009	SD	BON HOMME		624,995				402,965
46011	SD	BROOKINGS						1,456,653
46013	SD	BROWN						2,524,835
46015	SD	BRULE						329,143
46021	SD	CAMPBELL						802,623
46023	SD	CHARLES MIX		155,949			33,822	1,306,988
46025	SD	CLARK						169,769
46027	SD	CLAY						78,847
46029	SD	CODINGTON						3,240,672
46035	SD	DAVISON		65,953				367,712
46037	SD	DAY						1,862,708

Kinser Exhibit
Page 42 of 53

Producer Milk by Destination, Distributing PoolPlants, Supply Plants and Nonpool Plants
November 2003

st_co	state_abbr	cnty_name	CO	IA NE	IL eMO	KS OK	Supply	Nonpool
46039	SD	DEUEL					789	2,228,134
46043	SD	DOUGLAS		93,781			13,955	1,488,856
46045	SD	EDMUNDS						1,510,278
46049	SD	FAULK						880,789
46051	SD	GRANT					21,166	407,280
46053	SD	GREGORY		625,973				1,720,178
46057	SD	HAMLIN						1,734,500
46059	SD	HAND					17,196	759,676
46061	SD	HANSON		382,935				857,407
46067	SD	HUTCHINSON		511,811			183,930	1,836,596
46069	SD	HYDE						57,597
46077	SD	KINGSBURY						106,258
46079	SD	LAKE						753,622
46083	SD	LINCOLN		201,220			278,594	0
46087	SD	MCCOOK		407,130			948,992	267,835
46089	SD	MCPHERSON						537,064
46091	SD	MARSHALL						3,667,260
46095	SD	MELLETTTE		30,157				0
46097	SD	MINER						378,121
46099	SD	MINNEHAHA		657,863			652,753	3,026,590
46101	SD	MOODY						1,204,497
46109	SD	ROBERTS					8,931	688,529
46111	SD	SANBORN						1,301,648
46115	SD	SPINK					11,834	637,778
46123	SD	TRIPP		195,718				72,803
46125	SD	TURNER		2,586,022			213,505	1,426,432
46127	SD	UNION		878,689			38,476	740,097
46135	SD	YANKTON		462,242				98,082
48111	TX	DALLAM				15,492		0
48141	TX	EL PASO				48,070		533,689
48303	TX	LUBBOCK						152,131
55001	WI	ADAMS						351,102
55003	WI	ASHLAND						680,899
55005	WI	BARRON						6,994,876
55007	WI	BAYFIELD						569,813
55011	WI	BUFFALO						3,728,255
55013	WI	BURNETT						158,126
55015	WI	CALUMET						7,538,525
55017	WI	CHIPPEWA						3,276,332
55019	WI	CLARK						6,684,751
55021	WI	COLUMBIA					7,876	3,415,791
55023	WI	CRAWFORD			23,452			4,282,521
55025	WI	DANE			672,551		11,686	7,232,809
55027	WI	DODGE					7,703	11,662,835
55031	WI	DOUGLAS						123,230
55033	WI	DUNN						3,011,533
55035	WI	EAU CLAIRE						1,167,074
55039	WI	FOND DU LAC						9,066,452
55043	WI	GRANT		1,395,740	1,861,334		2,458,470	30,742,902
55045	WI	GREEN			103,942		3,981	1,128,244
55047	WI	GREEN LAKE						2,261,200
55049	WI	IOWA		716,716	1,079,951		1,325,150	11,487,244
55051	WI	IRON						227,644
55055	WI	JEFFERSON					1,946	1,632,523
55057	WI	JUNEAU						1,876,140
55061	WI	KEWAUNEE						3,517,688
55063	WI	LA CROSSE						288,895
55065	WI	LAFAYETTE		36,574	477,467		461,125	6,854,966
55067	WI	LANGLADE						1,284,684
55069	WI	LINCOLN						1,826,640
55071	WI	MANITOWOC						10,567,533

Kinser Exhibit
Page 43 of 53

Producer Milk by Destination, Distributing Pool Plants, Supply Plants and Nonpool Plants
November 2003

st_co	state_abbr	cnty_name	CO	IA NE	IL eMO	KS OK	Supply	Nonpool
55073	WI	MARATHON						6,901,341
55077	WI	MARQUETTE						324,258
55081	WI	MONROE						1,888,242
55087	WI	OUTAGAMIE						572,368
55091	WI	PEPIN						255,930
55093	WI	PIERCE						4,134,601
55095	WI	POLK						7,455,176
55097	WI	PORTAGE						650,919
55099	WI	PRICE						2,700,176
55103	WI	RICHLAND		4,800	465,571			3,054,439
55107	WI	RUSK						1,582,205
55109	WI	ST CROIX						9,165,128
55111	WI	SAUK			236,271			7,983,550
55113	WI	SAWYER						1,789,953
55117	WI	SHEBOYGAN						3,718,490
55119	WI	TAYLOR						2,441,656
55121	WI	TREMPEALEAU						4,103,085
55123	WI	VERNON						3,446,731
55127	WI	WALWORTH						386,474
55129	WI	WASHBURN						341,630
55131	WI	WASHINGTON						1,859,755
55133	WI	WAUKESHA						408,374
55135	WI	WAUPACA						1,951,055
55137	WI	WAUSHARA						856,290
55139	WI	WINNEBAGO						420,810
55141	WI	WOOD						5,607,870
56015	WY	GOSHEN	13,629					27,049
56031	WY	PLATTE	28,873					6,634

Kinser Exhibit
Page 44 of 53

Producer Milk by Destination, Distributing Pool Plants, Supply Plants and Nonpool Plants
May 2003

st_co	state_abbr	cnty_name	CO	IA NE	IL eMO	KS OK	Supply	NonPool
08001	CO	ADAMS	2,577,953				497,502	2,432,870
08003	CO	ALAMOSA	254,188					0
08005	CO	ARAPAHOE						1,465,628
08013	CO	BOULDER	2,562,663					4,348,242
08015	CO	CHAFFEE	195,707					0
08021	CO	CONEJOS	465,231					0
08025	CO	CROWLEY	205,960					0
08029	CO	DELTA	2,170,355					415,671
08041	CO	EL PASO	823,176					0
08043	CO	FREMONT	2,666,399					692,151
08055	CO	HUERFANO	871,960					0
08059	CO	JEFFERSON	4,345,460				91,980	2,599,747
08063	CO	KIT CARSON						1,278,831
08069	CO	LARIMER	15,396,924					15,245,319
08077	CO	MESA	562,263					135,773
08085	CO	MONTROSE	4,861,746					594,273
08087	CO	MORGAN					4,971,086	12,444,150
08095	CO	PHILLIPS					602,248	1,459,055
08101	CO	PUEBLO	620,442					0
08105	CO	RIO GRANDE	117,995					0
08121	CO	WASHINGTON						175,143
08123	CO	WELD	51,899,818				10,471,274	18,137,609
08125	CO	YUMA					2,464,914	5,786,495
16053	ID	JEROME	1,895,660					0
17001	IL	ADAMS			3,327,420			717,000
17005	IL	BOND			4,213,488			14,922
17007	IL	BOONE						105,640
17009	IL	BROWN			433,543			0
17011	IL	BUREAU			245,956			164,109
17015	IL	CARROLL		8,574	64,981			235,462
17017	IL	CASS						46,097
17019	IL	CHAMPAIGN			490,891			0
17021	IL	CHRISTIAN			452,834			0
17023	IL	CLARK			92,157			0
17025	IL	CLAY			174,859			0
17027	IL	CLINTON			25,210,830		13,867	207,938
17029	IL	COLES			622,385			39,581
17033	IL	CRAWFORD			240,953			0
17035	IL	CUMBERLAND			1,891,048			0
17039	IL	DE WITT			33,098			0
17041	IL	DOUGLAS			1,807,503			446,822
17047	IL	EDWARDS			57,738			0
17049	IL	EFFINGHAM			5,265,724			0
17051	IL	FAYETTE			1,789,468			0
17055	IL	FRANKLIN					511,914	0
17057	IL	FULTON			75,588			0
17061	IL	GREENE			191,634			29,083
17063	IL	GRUNDY			146,118			82,155
17065	IL	HAMILTON					59,790	0
17067	IL	HANCOCK			118,795			0
17071	IL	HENDERSON			216,314			0
17073	IL	HENRY			119,573			0
17075	IL	IROQUOIS			758,084			903,009
17077	IL	JACKSON					1,613,222	0
17079	IL	JASPER			2,467,891			0
17081	IL	JEFFERSON			35,282		425,951	133,255
17083	IL	JERSEY			500,293			0
17085	IL	JO DAVIESS		209,322	257,470		10,439	1,637,924
17087	IL	JOHNSON					55,594	0
17091	IL	KANKAKEE			122,573			0
17093	IL	KENDALL			124,804			128,868

Kinser Exhibit
Page 45 of 53

Producer Milk by Destination, Distributing Pool Plants, Supply Plants and Nonpool Plants
May 2003

st_co	state_abbr	cnty_name	CO	IA NE	IL eMO	KS OK	Supply	NonPool
17095	IL	KNOX			399,120			0
17099	IL	LA SALLE			42,922			20,673
17101	IL	LAWRENCE			301,205			0
17103	IL	LEE			74,197			93,340
17105	IL	LIVINGSTON			1,510,292			0
17107	IL	LOGAN			120,993			0
17109	IL	MCDONOUGH			530,840			0
17113	IL	MCLEAN			1,616,557			5,633,300
17117	IL	MACOUPIN			593,121			0
17119	IL	MADISON			3,245,954			11,695
17121	IL	MARION			172,552		4,471	18,536
17123	IL	MARSHALL			105,364			52,828
17129	IL	MENARD			74,004			0
17131	IL	MERCER			283,722			0
17133	IL	MONROE			1,763,534			114,600
17135	IL	MONTGOMERY			991,051			0
17137	IL	MORGAN			183,574			0
17139	IL	MOULTRIE			916,229			263,813
17141	IL	OGLE						219,331
17143	IL	PEORIA		2,498,130	593,504			0
17145	IL	PERRY			110,652		452,229	0
17147	IL	PIATT			21,038			34,913
17153	IL	PULASKI					256,366	0
17155	IL	PUTNAM			41,234			48,636
17157	IL	RANDOLPH			1,241,599		339,488	112,554
17159	IL	RICHLAND			459,756			0
17161	IL	ROCK ISLAND			151,188			230,166
17163	IL	ST CLAIR			1,298,861		220,249	399,772
17165	IL	SALINE					180,009	0
17167	IL	SANGAMON			332,969			0
17173	IL	SHELBY			3,469,829			0
17175	IL	STARK			141,389			0
17177	IL	STEPHENSON		1,061,828				1,856,920
17179	IL	TAZEWELL			1,066,318			0
17181	IL	UNION			75,648		345,795	0
17183	IL	VERMILION			128,535			0
17189	IL	WASHINGTON			7,012,060		2,887,400	0
17191	IL	WAYNE			198,401			0
17195	IL	WHITESIDE		27,921	396,611			229,649
17203	IL	WOODFORD			301,934			25,789
18073	IN	JASPER			440,840			147,360
18111	IN	NEWTON			1,733,800			934,780
19003	IA	ADAMS		62,790				0
19005	IA	ALLAMAKEE		397,645			3,124,165	17,471,778
19007	IA	APPANOOSE		88,788	232,161			49,960
19009	IA	AUDUBON		14,180				112,214
19011	IA	BENTON		1,767,701				6,052,869
19013	IA	BLACK HAWK					76,244	1,725,929
19015	IA	BOONE		177,675				28,834
19017	IA	BREMER		1,078,331			727,655	4,069,148
19019	IA	BUCHANAN		1,499,940			5,576	2,179,763
19021	IA	BUENA VISTA						80,234
19023	IA	BUTLER					289,095	1,413,541
19027	IA	CARROLL		296,364				0
19029	IA	CASS		5,268,881				0
19031	IA	CEDAR		345,327				560,580
19033	IA	CERRO GORDO					146,763	128,119
19035	IA	CHEROKEE		283,845				744,929
19037	IA	CHICKASAW		993,438			1,472,130	4,028,739
19039	IA	CLARKE						11,719
19041	IA	CLAY		583,206				0

Kinser Exhibit
Page 46 of 53

Producer Milk by Destination, Distributing Pool Plants, Supply Plants and Nonpool Plants
May 2003

st_co	state_abbr	cnty_name	CO	IA NE	IL eMO	KS OK	Supply	NonPool
19043	IA	CLAYTON		4,728,037	278,687		1,781,658	15,295,679
19045	IA	CLINTON		1,619,271	395,099			660,300
19047	IA	CRAWFORD						168,389
19049	IA	DALLAS		11,062				0
19051	IA	DAVIS		322,341	426,987			1,613,158
19055	IA	DELAWARE					147,060	397,056
19055	IA	DELAWARE						20,943,153
19057	IA	DES MOINES						572,848
19059	IA	DICKINSON						27,028
19061	IA	DUBUQUE		16,016,221	1,674,529		211,613	15,995,468
19063	IA	EMMET						181,578
19065	IA	FAYETTE		1,415,005	26,915		893,057	12,388,109
19067	IA	FLOYD					971,276	516,652
19069	IA	FRANKLIN						289,288
19071	IA	FREMONT		168,455				0
19075	IA	GRUNDY		443,957				261,147
19077	IA	GUTHRIE		239,586				596,083
19079	IA	HAMILTON		17,070				26,922
19081	IA	HANCOCK						282,145
19083	IA	HARDIN		12,138				277,322
19087	IA	HENRY		1,789,148	466,749			199,007
19089	IA	HOWARD		85,629			904,815	2,644,418
19091	IA	HUMBOLDT					9,081	195,495
19093	IA	IDA						425,361
19095	IA	IOWA		624,139				635,797
19097	IA	JACKSON		1,496,599	2,912,886			3,079,327
19099	IA	JASPER		885,814				95,239
19101	IA	JEFFERSON						168,484
19103	IA	JOHNSON		177,467				2,173,791
19105	IA	JONES		1,554,441	857,314			1,464,094
19107	IA	KEOKUK						498,218
19109	IA	KOSSUTH					12,262	246,857
19111	IA	LEE			1,176,744			540,867
19113	IA	LINN		487,323				1,645,089
19115	IA	LOUISA						101,205
19117	IA	LUCAS						41,566
19119	IA	LYON		2,599,038			1,760,940	2,372,917
19123	IA	MAHASKA		337,414				954,660
19125	IA	MARION		608,133				152,294
19127	IA	MARSHALL		7,754				92,094
19129	IA	MILLS		26,256				0
19131	IA	MITCHELL					2,147,200	1,377,488
19135	IA	MONROE		1,368,641				0
19137	IA	MONTGOMERY		218,931				0
19139	IA	MUSCATINE		197,352	34,188			744,028
19141	IA	O BRIEN		72,876			10,964	577,484
19143	IA	OSCEOLA		867,335			495,545	4,419,639
19145	IA	PAGE		145,972				0
19147	IA	PALO ALTO						583,933
19149	IA	PLYMOUTH		575,626				927,068
19151	IA	POCAHONTAS		84,845				1,506,855
19153	IA	POLK		16,415				24,415
19155	IA	POTTAWATTAMIE		285,954				0
19157	IA	POWESHIEK		924,852				35,822
19161	IA	SAC		551,882				606,309
19163	IA	SCOTT		580,833				464,358
19165	IA	SHELBY		209,617				0
19167	IA	SIOUX		12,782,405			3,669,424	12,275,524
19169	IA	STORY		7,526				71,858
19171	IA	TAMA		33,542				656,190
19173	IA	TAYLOR		287,086				48,810

Kinser Exhibit
Page 48 of 53

Producer Milk by Destination, Distributing Pool Plants, Supply Plants and Nonpool Plants
May 2003

st_co	state_abbr	cnty_name	CO	IA NE	IL eMO	KS OK	Supply	NonPool
20177	KS	SHAWNEE		136,116				0
20179	KS	SHERIDAN						570,524
20181	KS	SHERMAN						63,980
20183	KS	SMITH						624,337
20187	KS	STANTON		53,420		5,105,360	157,780	2,180,200
20191	KS	SUMNER				1,502,060		0
20193	KS	THOMAS		578,241				2,663,476
20195	KS	TREGO		5,300				104,349
20197	KS	WABAUNSEE		72,316				0
20201	KS	WASHINGTON		4,626,452				112,367
26139	MI	OTTAWA			147,400			0
27001	MN	AITKIN						112,240
27005	MN	BECKER						1,670,253
27009	MN	BENTON						1,126,554
27011	MN	BIG STONE						514,161
27013	MN	BLUE EARTH						41,109
27019	MN	CARVER						518,952
27021	MN	CASS					56,171	188,404
27023	MN	CHIPPEWA						47,616
27025	MN	CHISAGO						979,412
27033	MN	COTTONWOOD					46,401	852,631
27035	MN	CROW WING						9,394
27037	MN	DAKOTA					84,014	212,308
27041	MN	DOUGLAS						198,574
27043	MN	FARIBAULT					40,415	181,775
27045	MN	FILLMORE		2,727,404			1,175,498	11,396,661
27047	MN	FREEBORN						643,251
27049	MN	GOODHUE						7,798,975
27051	MN	GRANT						319,634
27055	MN	HOUSTON		137,242			3,770,951	6,120,170
27059	MN	ISANTI						101,593
27063	MN	JACKSON		7,251			109,499	450,689
27065	MN	KANABEC						92,887
27067	MN	KANDIYOHI						1,570,851
27071	MN	KOOCHICHING						44,266
27073	MN	LAC QUI PARLE						66,709
27081	MN	LINCOLN		33,662			70,850	2,470,075
27083	MN	LYON		50,901			4,896	977,295
27085	MN	MCLEOD						20,422
27089	MN	MARSHALL						53,730
27091	MN	MARTIN					106,425	967,882
27093	MN	MEEKER						41,748
27095	MN	MILLE LACS						22,453
27097	MN	MORRISON						4,463,855
27099	MN	MOWER		15,843			3,699,895	1,727,675
27101	MN	MURRAY		39,079			342,383	4,555,472
27103	MN	NICOLLET						146,956
27105	MN	NOBLES		692,889			1,146,354	4,189,374
27109	MN	OLMSTED		462,463			291,893	912,357
27111	MN	OTTER TAIL						1,634,288
27113	MN	PENNINGTON						43,712
27115	MN	PINE						2,492,975
27117	MN	PIPESTONE		37,529			104,462	4,575,169
27119	MN	POLK						120,066
27121	MN	POPE						1,254,637
27125	MN	RED LAKE						170,907
27127	MN	REDWOOD						1,555,445
27129	MN	RENVILLE						1,095,947
27131	MN	RICE						37,589
27133	MN	ROCK		1,070,490			1,068,378	1,498,808
27135	MN	ROSEAU						33,575

Kinser Exhibit
Page 49 of 53

Producer Milk by Destination, Distributing Pool Plants, Supply Plants and Nonpool Plants
May 2003

st_co	state_abbr	cnty_name	CO	IA NE	IL eMO	KS OK	Supply	NonPool
27139	MN	SCOTT						131,659
27143	MN	SIBLEY						173,052
27145	MN	STEARNS						6,939,818
27147	MN	STEELE						253,558
27149	MN	STEVENS						367,466
27151	MN	SWIFT						352,002
27153	MN	TODD						2,756,180
27157	MN	WABASHA					124,945	1,196,385
27159	MN	WADENA						1,370,308
27169	MN	WINONA			602,917		5,912,994	3,270,764
27173	MN	YELLOW MEDICINE						4,232,459
29001	MO	ADAIR			37,796			0
29003	MO	ANDREW		1,111,274				303,607
29007	MO	AUDRAIN			758,685			0
29013	MO	BATES		1,222,780				0
29015	MO	BENTON			248,977			375,586
29017	MO	BOLLINGER			135,685			0
29019	MO	BOONE		388,539				0
29021	MO	BUCHANAN		445,984				0
29025	MO	CALDWELL		137,610				150,503
29027	MO	CALLAWAY						1,206,757
29031	MO	CAPE GIRARDEAU			2,394,409		771,066	0
29033	MO	CARROLL		194,236				48,855
29037	MO	CASS		415,245				0
29041	MO	CHARITON		78,148				0
29049	MO	CLINTON		68,266				93,714
29051	MO	COLE		73,928				82,850
29053	MO	COOPER			152,458			216,296
29059	MO	DALLAS			33,285			14,527
29061	MO	DAVISS						298,170
29063	MO	DE KALB		477,545				45,050
29065	MO	DENT			24,378			0
29067	MO	DOUGLAS			35,269			0
29071	MO	FRANKLIN			1,525,437			30,294
29073	MO	GASCONADE			257,995			0
29077	MO	GREENE			8,046			112,437
29079	MO	GRUNDY		628,497				207,960
29081	MO	HARRISON		207,942				0
29083	MO	HENRY		213,424				0
29089	MO	HOWARD			71,038			121,183
29091	MO	HOWELL			228,067			5,220
29099	MO	JEFFERSON			834,692			0
29103	MO	KNOX			1,064,891			0
29105	MO	LACLEDE			245,413			736,867
29111	MO	LEWIS			3,491,929			3,374,229
29113	MO	LINCOLN			1,067,330			8,678
29115	MO	LINN		767,196				120,608
29125	MO	MARIES			55,140			0
29125	MO	MARIES						606,108
29127	MO	MARION			315,043			0
29131	MO	MILLER		24,468	62,909			88,424
29135	MO	MONITEAU		31,812	25,133			95,683
29137	MO	MONROE			550,286			0
29139	MO	MONTGOMERY			224,162			113,633
29141	MO	MORGAN		224,015	82,098			163,555
29147	MO	NODAWAY		353,294				87,438
29149	MO	OREGON			4,008			0
29151	MO	OSAGE		39,083	493,874			0
29153	MO	OZARK			60,293			0
29157	MO	PERRY			1,371,511		281,774	0
29159	MO	PETTIS			96,337			184,070

Kinser Exhibit
Page 51 of 53

Producer Milk by Destination, Distributing Pool Plants, Supply Plants and Nonpool Plants
May 2003

st_co	state_abbr	cnty_name	CO	IA NE	IL eMO	KS OK	Supply	NonPool
31147	NE	RICHARDSON		1,566,738				64,537
31149	NE	ROCK						41,189
31151	NE	SALINE		206,996				0
31155	NE	SAUNDERS		668,974				44,563
31159	NE	SEWARD		1,739,318				0
31163	NE	SHERMAN						158,993
31167	NE	STANTON		15,173			814	368,118
31169	NE	THAYER		299,205				0
31173	NE	THURSTON		544,387				644,442
31177	NE	WASHINGTON		2,319,022				0
31179	NE	WAYNE		1,243,195				1,135,321
31181	NE	WEBSTER		439,987				24,875
31183	NE	WHEELER						460,297
31185	NE	YORK		142,045				0
35005	NM	CHAVES						29,630,109
35009	NM	CURRY				851,737	95,636	147,834
35013	NM	DONA ANA						23,584,125
35015	NM	EDDY						9,705,860
35025	NM	LEA						26,499,765
35041	NM	ROOSEVELT				2,353,350	145,904	991,110
39171	OH	WILLIAMS			49,680			0
40003	OK	ALFALFA				223,357		0
40007	OK	BEAVER				143,148		9,491
40009	OK	BECKHAM				416,401		0
40011	OK	BLAINE				199,389		0
40015	OK	CADDO				119,627		0
40017	OK	CANADIAN				854,382		7,233
40027	OK	CLEVELAND				177,954		140,356
40029	OK	COAL				92,278		6,538
40031	OK	COMANCHE				1,628,363		0
40037	OK	CREEK				29,429		294,608
40039	OK	CUSTER				323,945		0
40043	OK	DEWEY				192,314		0
40045	OK	ELLIS				854,768		20,345
40047	OK	GARFIELD				923,497		0
40049	OK	GARVIN				14,679		0
40051	OK	GRADY				6,704,599		0
40053	OK	GRANT				158,905		0
40059	OK	HARPER				157,318		10,073
40069	OK	JOHNSTON				241,662		17,344
40071	OK	KAY				342,086		0
40073	OK	KINGFISHER				1,276,514		0
40081	OK	LINCOLN				374,935		1,258,493
40083	OK	LOGAN				415,795		0
40087	OK	MCCLAIN				984,466		138,028
40093	OK	MAJOR				956,253		0
40095	OK	MARSHALL				115,330		8,162
40099	OK	MURRAY				169,729		12,566
40103	OK	NOBLE				50,664		0
40109	OK	OKLAHOMA				79,453		0
40113	OK	OSAGE				27,763		0
40119	OK	PAYNE				1,036,499		253,329
40123	OK	PONTOTOC				238,530		4,853
40125	OK	POTTAWATOMIE				203,129		198,623
40129	OK	ROGER MILLS				1,086,325		0
40133	OK	SEMINOLE				584,689		0
40139	OK	TEXAS				33,430		2,726
40149	OK	WASHITA				439,658		0
46003	SD	AURORA						253,450
46005	SD	BEADLE						2,087,507
46009	SD	BON HOMME					9,929	1,185,567

Kinser Exhibit
Page 52 of 53

Producer Milk by Destination, Distributing Pool Plants, Supply Plants and Nonpool Plants
May 2003

st_co	state_abbr	cnty_name	CO	IA	NE	IL	eMO	KS	OK	Supply	NonPool
46011	SD	BROOKINGS									6,245,333
46013	SD	BROWN								20,358	2,721,143
46015	SD	BRULE 399304									399,304
46017	SD	BUFFALO 49682									49,682
46021	SD	CAMPBEL 822181									822,181
46023	SD	CHARLES MIX								36,464	1,577,060
46025	SD	CLARK									216,062
46027	SD	CLAY									62,216
46029	SD	CODINGTON									3,706,829
46031	SD	CORSON									50,334
46035	SD	DAVISON									442,162
46037	SD	DAY								4,511	2,184,686
46039	SD	DEUEL									2,280,806
46043	SD	DOUGLAS									1,856,551
46045	SD	EDMUNDS									1,562,549
46049	SD	FAULK									1,082,600
46051	SD	GRANT									385,093
46053	SD	GREGORY								75,906	2,574,896
46057	SD	HAMLIN									2,050,315
46059	SD	HAND									991,147
46061	SD	HANSON								16,845	1,417,531
46067	SD	HUTCHINSON			11,458					131,446	3,033,787
46069	SD	HYDE									75,185
46077	SD	KINGSBURY									580,793
46079	SD	LAKE									740,506
46083	SD	LINCOLN			221,114					378,534	-156,589
46087	SD	MCCOOK			386,019					770,860	608,159
46089	SD	MCPHERSON									740,399
46091	SD	MARSHALL									4,367,000
46097	SD	MINER									462,234
46099	SD	MINNEHAHA			705,186					848,146	5,423,497
46101	SD	MOODY			46,147						1,434,808
46109	SD	ROBERTS									653,980
46111	SD	SANBORN									1,733,435
46115	SD	SPINK								10,000	722,573
46123	SD	TRIPP									287,684
46125	SD	TURNER			341,223					365,140	4,531,171
46127	SD	UNION			80,638					30,857	1,612,728
46135	SD	YANKTON			8,485					4,293	781,049
48017	TX	BAILEY							203,942		0
48025	TX	BEE							200,144		0
48041	TX	BRAZOS							49,720		0
48069	TX	CASTRO							151,727		0
48111	TX	DALLAM							25,951		1,621
48141	TX	EL PASO									2,034,250
48143	TX	ERATH							148,970		0
48279	TX	LAMB							201,600		0
48303	TX	LUBBOCK									50,818
55001	WI	ADAMS									738,270
55003	WI	ASHLAND									986,080
55005	WI	BARRON									14,284,913
55007	WI	BAYFIELD									1,070,085
55009	WI	BROWN									1,044,480
55011	WI	BUFFALO									4,526,710
55013	WI	BURNETT									3,364,741
55015	WI	CALUMET									6,897,934
55017	WI	CHIPPEWA									5,683,771
55019	WI	CLARK									8,193,397
55021	WI	COLUMBIA									6,053,786
55023	WI	CRAWFORD								1,544,872	6,611,092
55025	WI	DANE					23,074				12,016,605
							445,798				

Kinser Exhibit
Page 53 of 53

Producer Milk by Destination, Distributing Pool Plants, Supply Plants and Nonpool Plants
May 2003

st_co	state_abbr	cnty_name	CO	IA NE	IL eMO	KS OK	Supply	NonPool
55027	WI	DODGE						15,393,893
55031	WI	DOUGLAS						237,388
55033	WI	DUNN						5,139,491
55035	WI	EAU CLAIRE					828	1,800,534
55039	WI	FOND DU LAC						7,437,867
55043	WI	GRANT		7,450,563	1,765,277		4,615,276	39,444,687
55045	WI	GREEN			68,176			6,030,491
55047	WI	GREEN LAKE						3,766,758
55049	WI	IOWA		379,750	717,970		1,616,334	13,637,476
55051	WI	IRON						278,453
55053	WI	JACKSON					7,118	276,873
55055	WI	JEFFERSON		4,808			17,493	6,418,488
55057	WI	JUNEAU					626,750	3,820,074
55061	WI	KEWAUNEE						3,701,550
55063	WI	LA CROSSE					712,901	2,512,412
55065	WI	LAFAYETTE		3,166,511	372,798		672,057	9,613,094
55067	WI	LANGLADE						1,350,643
55069	WI	LINCOLN						1,709,340
55071	WI	MANITOWOC						8,883,873
55073	WI	MARATHON						8,593,903
55077	WI	MARQUETTE						402,466
55079	WI	MILWAUKEE					143,829	107,333
55081	WI	MONROE					1,541,025	7,515,782
55083	WI	OCONTO						1,376,428
55087	WI	OUTAGAMIE						1,304,565
55089	WI	OZAUKEE						396,840
55091	WI	PEPIN						682,618
55093	WI	PIERCE						4,635,454
55095	WI	POLK						17,056,550
55097	WI	PORTAGE						624,063
55099	WI	PRICE						3,007,067
55101	WI	RACINE					32,739	1,432,500
55103	WI	RICHLAND		739	375,851		2,567,525	4,841,969
55105	WI	ROCK					6,549	1,663,194
55107	WI	RUSK						1,957,994
55109	WI	ST CROIX						11,271,443
55111	WI	SAUK			148,374		55,670	9,763,920
55113	WI	SAWYER		34,982				2,179,670
55115	WI	SHAWANO						182,808
55117	WI	SHEBOYGAN						4,441,884
55119	WI	TAYLOR						3,602,724
55121	WI	TREMPEALEAU						4,739,649
55123	WI	VERNON					2,591,293	7,719,469
55127	WI	WALWORTH					11,312	4,971,157
55129	WI	WASHBURN						1,685,215
55131	WI	WASHINGTON						2,150,908
55133	WI	WAUKESHA						683,422
55135	WI	WAUPACA						2,495,257
55137	WI	WAUSHARA						1,146,843
55139	WI	WINNEBAGO						554,493
55141	WI	WOOD						6,439,717
56015	WY	GOSHEN	275,017					0
56031	WY	PLATTE	608,488					0